ATLAS

OF

MAHONING COUNTY

OHIO

AND PART OF

TRUMBULL COUNTY

ATLAS

of

Mahoning County, Ohio

and part of

Trumbull County, Ohio

Compiled by

WILLIAM J. GUTKNECHT

Associated with

R. M. Rice, C. E., C. Allen, C. E., Geo. McClure, C. E. All the Industrial and Railroad Situations by R. M. Rice, of Canton, Ohio

Published by

William J. Gutknecht

Engraved and Printed

by

The Youngstown Arc Engraving Co.

COPYRIGHT 1915 BY
WILLIAM J. GUTKNECHT

INTRODUCTORY

Herewith we offer what we believe is the most complete and accurate Atlas of Mahoning County and environs that has ever been attempted. The work has been in steady process of preparation for more than a year, and through it all we have taken pains to verify our data and make our maps correct by consulting all the official and trustworthy private records available. Despite the almost endless detail involved, we confidently trust that the users of this volume will find it as satisfactory as we have tried to make it.

The principal data employed in the preparation of this work are as follows: For Youngstown City, East Youngstown, Struthers, Lowellville, Canfield Village, and Mahoning County Townships, the Mahoning Tax Maps were used. All the railroad and industrial locations were platted on from right-of-way and property maps furnished by the owners. Much other valuable information in the form of private surveys, etc., was furnished by City Engineer Francis M. Lillie and other local civil engineers. The smaller villages, township plats and Mahoning County road map are reproduced directly from tracings of the county surveyor, Ett S. Smith; the Trumbull county plates from the tracings of the Trumbull county surveyor, R. E. Hempel, the Youngstown city index map from the city engineer's map by permission of Veeder Heasley, Director of Public Service, and Poland village, through the courtesy of Mr. George Montgomery.

The thanks of the publisher should be extended the city and county officials, local civil engineers and others for their many courtesies during the progress of the work, especially L. T. Faucett, first assistant city engineer, for the many suggestions and valuable assistance given.

George M. McClure deserves much credit for the thought and time spent in the preliminary work and recognition is due those who subscribed in advance, for without their support the enterprise would not have been undertaken, and also the advertisers, who through their public-spirited generosity helped to make the volume a handsome and successful publication.

WILLIAM J. GUTKNECHT,
Compiler and Publisher

Youngstown, Ohio, June 15, 1915.

TABLE OF CONTENTS

CITY INDEX MAP TO YOUNGSTOWN, E. YOUNGSTOWN & STRUTHERS, ON FOLLOWING PLATE

CITY OF YOUNGSTOWN, PLATES 1 TO 20 INC.

CITY OF NILES, PLATE 42

MAHONING COUNTY ROAD MAP, PLATE 21 TRUMBULL COUNTY ROAD MAP, PLATE 41

GOVERNMENT SURVEY MAP OF OHIO, PLATE 21

CITY PROPERTY MAP OF MILTON BASIN, PLATE 20

TABLE OF LAND MEASUREMENTS, PLATE 48

VILLAGES

	Plates
AUSTINTOWN	23
BELOIT	39
BERLIN CENTRE	34
BOARDMAN CENTRE	32
CALLA	37
CANFIELD	33
COITSVILLE CENTRE	26
DAMASCUS	38
EAST ALLIANCE	39
EAST LEWISTOWN	36
EAST YOUNGSTOWN	26-27
ELLSWORTH CENTRE	34
FREDERICK	22
GARFIELD	38
GREEN VILLAGE	37
GIRARD	46
HUBBARD	47
JACKSON CENTRE	22
LOWELLVILLE	30
MINERAL RIDGE	44
NEW ALBANY	37
NEW MIDDLETOWN	35
NEW SPRINGFIELD	35
NORTH BENTON	39
NORTH LIMA	36
PETERSBURG	35
POLAND	30
SEBRING	40-41
STRUTHERS	29
WASHINGTONVILLE	37
WEST AUSTINTOWN	23
WESTVILLE	39

TOWNSHIPS AND PLATS

	Plates
AUSTINTOWN TOWNSHIP	23
AUSTINTOWN TOWNSHIP PLATS	23
BEAVER TOWNSHIP	36
BOARDMAN TOWNSHIP	32
BOARDMAN TOWNSHIP PLATS	31
BERLIN TOWNSHIP	34
CANFIELD TOWNSHIP	32
COITSVILLE TOWNSHIP	24
COITSVILLE TOWNSHIP PLATS	24-25-26
ELLSWORTH TOWNSHIP	34
GOSHEN TOWNSHIP	38
GREEN TOWNSHIP	37
HUBBARD TOWNSHIP (Trumbull Co.)	46
HUBBARD TOWNSHIP PLATS	46-47
JACKSON TOWNSHIP	22
LIBERTY TOWNSHIP (Trumbull Co.)	44
LIBERTY TOWNSHIP PLATS	45
MILTON TOWNSHIP	22
POLAND TOWNSHIP	28
POLAND TOWNSHIP PLATS	28
SMITH TOWNSHIP	40
SMITH TOWNSHIP PLATS	39
SPRINGFIELD TOWNSHIP	35
WEATHERSFIELD TOWNSHIP (Trumbull Co.)	41
WEATHERSFIELD TOWNSHIP PLATS	43

City of Warren Plate 54. THIRD COVER
" " NILES " 42

EXPLANATION OF SYMBOLS USED.

GREAT LOT AND SECTION LINES _____ NUMBERS in larger and heavier figures.

CORPORATION AND RIGHT-OF-WAY LINES _____

CORPORATION AND VILLAGE LIMITS _____

RAILROADS (IN MAHONING COUNTY) _____

" " (IN TRUMBULL ") _____

ST. RAILWAYS (IN MAHONING COUNTY) _____

" " (IN TRUMBULL ") _____

PLAT LINES _____

RE-PLAT LINES _____

PLAT NAMES AND REFERENCES in heavy letters (and a few places in light) across the plat. For example—GEO. TOD EST. 11-55 would indicate that the plat or re-plat on which this name and reference appears is indexed under Geo. Tod Est. and recorded in Volume 11, Page 55, Record of Plats, Mahoning County Recorder's Office.

The same applies to Trumbull County, except "Book" is used instead of "Vol." For example—Book 4—Pg. 1.

DIMENSIONS OF MOST CITY PROPERTY are shown in feet and decimals or occasionally feet and inches.

DIMENSIONS OF TOWNSHIP PROPERTY and some of the Villages are given in chains and decimal parts of a chain—36.11 would mean 36 chains and 11 links (see table of land measurements Plate 48).

PROPOSED STREET EXTENSIONS AND ALLOTMENTS — — —

SMALL BLACK CIRCLE AND WHITE FIGURES such as ❷ used in the townships indicates the corresponding number of the plat which you will find shown on a much larger scale either on the same plate as township or the plate preceding or following plate.

SMALL CIRCLE AND FIGURES such as ③ on margins of Youngstown City sheets indicate adjoining plate numbers.

VACATED STREETS shown broken and marked vacated.

A LAND HOOK —/— indicates that the property connected by this hook is owned by the same party. This is mostly used in the townships.

FULL LINES INDICATE PROPERTY LINES.

DOTTED LINES INDICATE DIVISIONS OF PROPERTY BY DEEDS.



PLATTING COMMISSIONER'S OFFICE

INDEX MAP

CITY OF YOUNGSTOWN AND VILLAGES OF EAST YOUNGSTOWN AND STRUTHERS

YELLOW indicates the various plates of this atlas.
RED shows the present ward lines and numbers, also Fire Stations and Passenger Depots.
GREEN indicates the present precinct boundaries and letters, Parks, Hospitals, and Public Schools.
SMALL BLACK FIGURES at street intersections indicate the elevation above the sea level.

This is the most authentic map in existence, was corrected March 15, 1915, by the City Engineer's Office, especially for this Atlas, and is used through the courtesy of the Director of Public Service.

Copyright 1915 W. J. Durknecht

TRUMBULL COUNTY

CITY CORPORATION LINE

MAH VALLEY BELLAIRE

1085.15' S86°-23'E

Nº W. RIBLET
17.22 A.
D.VOL. 49-P.24
O.L. 866

THE NORTH HEIGHTS LAND CO.

T-87.27 A
99.63 A IN ALL
D VOL 158-R 191

O.L. 880

ROBERT WILSON
46.88 A

O.L. 876

JOHN & MINNIE C. BELNAP
O.L. 867
D VOL 60 P 422

DAVID & JEMINA CARTER
O.L. 868

O.L. 869
B. JONES
1 A

B.R. KOCH
O.L. 870
.94 A

5 1/8 A
C.L. ECKMAN
D.VOL. 86-P.597
O.L. 871

C.L. ECKMAN
1.33 A
O.L. 872

JAS. ALLEN
1 A
O.L. 873

CHAS. LAFFERTY
O.L. 874
1 A

ALICE R. STILSON
D.VOL. 158-P.400
5 A
O.L. 875

DAVID STAMBAUGH
D. VOL. 86-P.590
18.67 A
O.L. 878

CHRIS & MARY LUPLOW
D. VOL. 92-P.470
6 A
O.L. 881

SALT SPRINGS RD.

AUSTINTOWN TWP

YOUNGSTOWN CITY

YOUNGSTOWN CITY LIMITS

AUSTINTOWN TWP LINE

YOUNGSTOWN CITY LIMITS

MERIDIAN

DAVID STAMBAUGH
50 A
D VOL 49-P 383
O.L. 883

49.50 A
D VOL. 86-P 564
O.L. 884

LEWIS S CRUM
15 A
O.L. 885

THOS. TYRRELL
30.60 A.
D.VOL-183 P.535
O.L. 886

EDGEWOOD PLAT
PLAT BOOK 11 P 23

LEO AVE

ORCHARD AVE

BRUNO ST.

CHALLACE AVE

JOS WILSON ET AL
O.L. 1047
14.18 A

MELVIN J. HORNBERGER
O.L. 1045
D VOL 108-P 471
28.90 A

THE NORTH HEIGHTS LAND COMPANY
O.L. 880
12 A
D VOL 158 P 191

MARGARET JONES
O.L. 1041
14.67 A

HENRY H. STAMBAUGH
O.L. 882
37 A
D VOL 133-P 235

THOS TYRRELL ET AL
O.L. 1027
7.56 A

MARG'T WILSON
O.L. 1026
2 A

DANIEL WILLIAMS
O.L. 1030
2.25 A

THE CARNEGIE STEEL COMPANY
O.L. 1028
15.96 A.
D VOL 117 P 398

THE CARNEGIE STEEL CO.
21.37 A

O.L. 1034
JOHN STAMBAUGH.

B. & O. R.R. CO
O.L. 627

1.65 A.

2.17 A.
O.L. 627

THE CARNEGIE STEEL CO.
Pt O.L. 1048

THE P. & F. R.R. CO.
O.L. 1042

THE ERIE LAND IMPROVEMENT CO
O.L. 1023
134.4

JOINT YARD P.R.R. & ERIE R.R.

THE CARNEGIE STEEL CO
O.L. 1043
7.71 A

THE GRANITE IMP CO
O.L. 1040
1.4 A

THE CARNEGIE STEEL CO
O.L. 1040
3.34 A
D VOL 102 P 66

O.L. 1039
4.62 A

10.64 A
D VOL 251 P 275

MAHONING RIVER

THE BRIER HILL STEEL CO.

O.L. 629
C. & M.V.R.R.

O.L. 628

O.L. 630

O.L. 631

O.L. 855

THE CARNEGIE STEEL CO

O.L. 1032
THE P.R.R. & F.R. CO.

O.L. 1043

O.L. 850

C.S.CO.

COOL REALTY CO
GERMANIA REALTY CO
CABOT
STEPHENS
HAWKINS FARM
ARGO
FARM
DIVISION
HAWKINS
VOLTAIRE
WAVERLY
IMPERIAL

MINGO JCT.

MINGO

MINGO JCT. CITY LIMITS

VESTAL RD.

MENTZLER AVE

KINGSLEY AVE

(1)

(2)

(8)

YOUNGSTOWN CITY

SCALE: 1 INCH=300 FEET

PLATE 2

TRUMBULL

COUNTY

CITY

CORPORATION LINE

TRUMBULL CO

CORPORATION LINE

THE TOD HOMESTEAD CEMETERY
D. VOL. 129 — PG. 331

SUSIE & SARAH DAVIS
21.80 A.
D. VOL. 147 — PG. 390
O.L. 1226

GUSTAVE RUDERSDORF
4.88A
O.L. 1229
4.5 A
O.L. 1258

MARY ANN EVANS
1A.
O.L. 1259

JOHN M. JENKINS
10A
O.L. 1261

R.M. JENKINS HRS
2.197A.
O.L. 1262

JANE SAMUELS
2.107A
O.L. 1263

THOS CHILDS
O.L. 1264

10A CLAYBERGER
2.06A
O.L. 1230
1.6A
O.L. 1267
(PT. 10.37 A.)
O.L. 1270

THOS. J. MILROY
O.L. 1231
1A.

CHAS ROUFF
2.1A.
D. VOL. 103 — PG. 506
O.L. 1269

THOS. J. MILROY
PT. 10.37 A
O. L. 1270

CEDAR ST. 50 FT.

LIEBMAN & HARTZEL
0.85A.
O.L. 1232

HARTZEL REALTY CO. & L. LIEBMAN
18.5 A.
O.L. 1271
D. VOL. 91 — PG. 31

DAVID TOD LAND CO
24.61 A
D. VOL. 149 — A 490.
O.L. 1272

THE REALTY TRUST CO.

HATTIE E. ALDERMAN
RACHAEL MORRIS
CHRISTOPHER KNAPP
THOS. KAY

O.L. 1274

O.L. 1275 WM H. DEMPSEY
D. VOL. 139 — PG. 145
1.78A.

O.L. 1255

O.L. 1256

THE WILLIAM RAVEN ESTATE CO.

PT. O.L. 1255

PT. OF O.L. 227

GEORGE TOD
O.L. 229

ESTATE OF GEO. TOD
O.L. 229

THE WM. RAVEN ESTATE

FRANCISCA AVE.

CATALINA AVE

ALAMEDA AVE

GRANDAL AVE

NORWOOD AV

LORA AV

REDONDO ROAD

FAIRGREEN AVE

DELAWARE AVE

BELMONT AVE

FELICIA AVE

GRANDAL PARK

TOD SCHOOL

TOD LAND CO
10-85

DAVIS ESTATE
9-68

SHOOK
9-62

SILAS SHOOK
9.73 A.
O.L. 671

SILAS
11-31

BLOCK 1 2.76A O.L. 1239
BLOCK 2 3.33A O.L. 1240
BLOCK 3 O.L. 1241
BLOCK 5 1.61 R. O.L. 1242
BLOCK 6 3.23A O.L. 1243
BLOCK 7 3.32A O.L. 1244
BLOCK 8 3.44A O.L. 1245
BLOCK 9 3.22A O.L. 1246
BLOCK 10 4.43 R. O.L. 1247
BLOCK 11 4.47A O.L. 1253
BLOCK 12 4.40 R. O.L. 1248
BLOCK 13 O.L. 1249
BLOCK 16 2.78 A. O.L. 1251
BLOCK 17 2.75A O.L. 1252

BURLINGTON ST
GLENMONT AVE
CALVIN ST
ADA ST
ALAMEDA AVE
ABBOT ST
CARLYLE ST
DELAWARE AVE
FAIRGREEN AVE
ROXBURY AVE
PAYMOND AVE
SHOOK AVE
WOOLEY AVE
MARGARET AVE
GRIFFITH ST
COMMODORE ST

BRIER HILL STEEL CO

O.L. 630 30.62 A.
O.L. 631 3.57 A.
O.L. 634 3.57 A.
O.L. 635
O.L. 636
O.L. 637 2 R.
O.L. 638 3.49 A.
O.L. 639
O.L. 671
O.L. 674 32 R.
O.L. 752
O.L. 755
O.L. 756
O.L. 757
O.L. 758
O.L. 760
O.L. 761
O.L. 763
O.L. 765
O.L. 767
O.L. 774 71 A.
O.L. 775
O.L. 777
O.L. 794
O.L. 795
O.L. 801
O.L. 849

BRIER HILL STEEL CO
BRIER HILL ESTATE
BM STEEL CO
STAMBAUGH-THOMAS CO
MAHONING RIVER
PITTSBURGH & LAKE ERIE R.R.
C. & M. V. R.R.
CARNEGIE STEEL CO (OHIO WORKS)
LAKE ERIE & WESTERN R.R.
PENNSYLVANIA R.R.
OLD CITY LIMITS
OLD BOUNDARY LINE
OLD CITY LIMITS
OLD CITY LIMITS
OLD CITY LIMITS

YOUNGSTOWN CITY

SCALE: 1 INCH=300 FEET

PLATE 3

PLATE 4

YOUNGSTOWN CITY

SCALE: 1 INCH=300 FEET

PLATE 5

TRUMBULL — MAHONING COUNTY LINE

O.L. 1321 LUCIUS B. McKELVEY D.V. 156 - P. 81 3938 A

O.L. 1322 10 A

O.L. 1322 G.M. McKELVEY D.V. 153 - P. 429 733 A

O.L. 1323 CHAS. & CATH OWSLEY D.V. 128 - P. 162 129 A

O.L. 1324 LOUISA ANDREWS. 7921 A

ROAD 1

O.L. 1325 MARY JONES 7.94

O.L. 1326 JOS A. & GR. HALL'S 635 A

O.L. 1335 H.K. WICK D. VOL. 156 - P. 151 105.37 A.

CITY LIMITS

37 TWP.

RD. 50'

O.L. 1328 JOHN SHAW. 1360 A

O.L. 1330 CLOCONNER ET AL 19 A

O.L. 1331 CHAS. R. BURT. 561 A.

O.L. 1333 SAML. ARMSTRONG 239 A

O.L. 1334 HUGH W. GRANT 243 A

O.L. 1334 FANNY PADDOCK 637 A

HUBBARD ROAD SCHOOL

O.L. 1336 REPUBLIC RUBBER CO. 27.88 A

SAML. ARMSTRONG

STEARNS RD.

THORN HILL ROAD

O.L. 1353 ANN HERBERT. 240 A.

O.L. 1354 JOB HERBERT 12.5 A 07.5 A

O.L. 1337 ALICE B LEWIS. 63.50 A.

O.L. 1343 FRANK JACOBS. D. VOL. 158 - PG. 903 ET AL 44.50 A.

O.L. 1345 THE REALTY TRUST CO. 6.85 A

O.L. 1338 HOMER BALDWIN. 63.50 A.

BOARDMAN — POLAND ROAD

BOARDMAN — CANFIELD ROAD

O.L. 1349 McCURDY REAL ESTATE CO. 38.18 A.

O.L. 1338 HOMER BALDWIN 63.50 A.

KIMMEL ST. 60

O.L. 838 1.67 A

O.L. 838 3.34 A

O.L. 843 1.56 A

O.L. 842 1.58 A

O.L. 841 2.46 A.

O.L. 839 2.66 A

O.L. 1358 GRACE MACKEY 21.86 A

O.L. 1357 NANCY BREADEN. 21.97 A.

O.L. 1356 FRANK MACKEY (TAX 31.2 A.)

ROBERT McCURDY EST. CO.

DALE ST. 40

HILL ST. 40

COMMONWEALTH AVE.

MONTEREY AVE.

ELLA HAWN 1.37 A O.L. 1353

ELLA HAWN O.L. 696 3.85 A — O.L. 697 3.33 A

SPRINGDALE AVE. 60'

DARNLEY (BERKLEY)

McGUFFEY

E. MADISON AVE. 60

EAST MADISON AVE.

YOUNGSTOWN TWP. & CITY CORPORATION LINE

CANFIELD RD.

ROBERTSDALE HEIGHTS PLAT 2

O.L. 1361 3.48 A JAMES MACKEY

O.L. 1365 3.65 A. KATE BREWER

O.L. 1362 3A MARY MACKEY

O.L. 1363 3.14 A JAMES MACKEY

O.L. 1364 3.65 A MARGARET FOWLER

DAVID MACKEY PLAT 5-3

H.K. WICK O.L. 698 2.5 A.

C.E. & J.J. CROSS 10-183

WOODCREST AVE.

KATHERINE

BENNINGTON

WOODSIDE

SUNSHINE

MACKEY & McCOMBS

O.L. 1366 3.49 A. BLOCK 1

O.L. 1367 3.48 A 2

O.L. 1368 3.46 A. 3

O.L. 1369 3.45 A. 4

O.L. 1370 GRACE WATWOOD 1.5 A.

O.L. 1371 BLOCK 5 2.06 A.

MACKEY AVE. 50

O.L. 1377 18.12 A

LETITIA MACKEY KIRK

O.L. 1375 48.1 A

O.L. 1376 1 A WILHELMINA LEE

O.L. 1372 BLOCK 6 1.23 A.

O.L. 1373 7 1.26 A.

O.L. 1374 BLOCK 8 1.26 A

RUDOLPH STARK 1.A.

ALBERT STARK 1.A.

D & T R Davis O.L. 724 4.31 A.

PARKER AVE. 50

CANFIELD — BOARDMAN ROAD

YOUNGSTOWN CITY

SCALE: 1 INCH=300 FEET

PLATE 6

W I C K
34.1A.
P A R K

NORTH HEIGHTS LAND CO.

THE REPUBLIC RUBBER CO.

THE REALTY TRUST CO.

THE TRUSSED CONCRETE STEEL CO.

THE ROB'T. McCURDY REAL ESTATE CO.

AMERICAN TAR PRODUCTS CO.

THE LAKE SHORE & MICHIGAN SOUTHERN RY. CO.

THE SENNETT LAND CO.

REALTY TRUST CO.

"VALLEY WORKS"
THE REPUBLIC IRON & STEEL CO.

T.R.I. & S. CO.

M. HELEN BALDWIN

H. K. WICK

MARG. PARKER

YOUNGSTOWN PARK GROUNDS

JOHN NEWMAN

T. B. JONES

MASONIC TEMPLE

ST. CATHERINE'S HOME

ST. JOHN'S EPISCOPAL CHURCH

WILLIAMS & THORNTON

KENNEDY & THORNTON & GUGGENHEIM

WICK HEIRS

CITY OF YOUNGSTOWN

CAROLINE STAMBAUGH
O.L. 231
9.3 A.

MAUD THORNTON
2.25 A.
O.L. 244

DAVID J. JONES
5.17 A.
O.L. 1315

W. F. MERRIAN
4.95 A.
O.L. 236

O.L. 1316
9.17 A.

O.L. 1317
1.75 A.

O.L. 1318
1.68 A.

O.L. 1319
THE H.B. WICK LAND CO.
13.14 A.

O.L. 1320
H.B. WICK LAND CO.
3 A.

O.L. 1347
THE REPUBLIC RUBBER CO.
70 A.

O.L. 1348
THE ROB'T. McCURDY REAL ESTATE CO.
14.37 A.

O.L. 1349
THE ROB'T. McCURDY REAL ESTATE CO.
38.18 A.

O.L. 1350
THE TRUSSED CONCRETE STEEL CO.
21.67 A.

O.L. 1351
ROBT. McCURDY REAL EST. CO.
PT. 10.19 A.
O.L. 50

6.55 A.

O.L. 51
7.20 A.
H. K. WICK
6.72 A.

O.L. 52
CITY OF YOUNGS-
242 A.
TOWN

O.L. 254
H.B. WICK LAND CO.

O.L. 236

O.L. 221
FLORENCE W. SAMPSON

O.L. 220
EMILY BONNELL
2.23 A.

O.L. 269
3.2 A.

O.L. 333

O.L. 48
M. HELEN BALDWIN
19 A.

O.L. 698
H. K. WICK
25 A.

O.L. 47
2 A.

O.L. 332
1.50 A.

O.L. 315
YOUNGSTOWN PARK GROUNDS
2.64 A.

O.L. 723
MARG. PARKER
46.5 A.

O.L. 730
R.I. & S. CO.
0.86 A.

WARNER ARMS
O.L. 40
2.37 A.

O.L. 39
2.50 A.

ELIZABETH W. HINE
O.L. 38
2.48 A.

C. D. HINE
O.L. 37
2.25 A.

O.L. 86
3.65 A.
MODERN HOMES CO
VOL. 175 P. 87
775.05

O.L. 34
2.68 A.
VOL. 154 P. 327
963.83

FRANK HITCHCOCK
1.17 A.

WM. J. HITCHCOCK
0.41 A.

ALMIRA H. ARMS
4.13 A.

H. K. WICK
O.L. 35
2.54

O.L. 337

O.L. 674

O.L. 985
2.54

O.L. 1321
3.76

O.L. 1322
1.46 A.

O.L. 1323
0.75 A.

O.L. 1324
0.73 A.

O.L. 1325
0.73 A.

O.L. 1326
0.73 A.

O.L. 1327
0.73 A.

O.L. 1328
0.73 A.

O.L. 1329
0.73 A.

O.L. 1330
0.73 A.

O.L. 1331
0.73 A.

O.L. 1332
0.73 A.

O.L. 1333
0.73 A.

O.L.

YOUNGSTOWN CITY

SCALE: 1 INCH=300 FEET

PLATE 7


MAHONING
THE CARNEGIE STEEL CO.
"OHIO WORKS"
THE CARNEGIE STEEL CO.
MAHONING RIVER
"UPPER UNION MILLS"
"LOWER UNION MILLS"
THE AMERICAN STEEL HOOP CO.
FAIRGREEN AVE
FAIRMONT
OXFORD
BROADWAY
LEXINGTON
PARMELEE
RAWLAND ST
HAYMAKER
PARK AVE
W. MADISON
GEORGE ST
SCOTT ST
W. ARLINGTON
W. LINCOLN AVE
W. RAYEN
CAROLINE ST
STAMBAUGH
GRACE ST
CUSTER
GRANT
ARLINGTON
LINCOLN
BELMONT
W. WOOD ST
WORTHINGTON
CENTRAL
ST. CLAIR
MANNING
HEZLEP
HURON
WELLINGTON
MANHATTAN AVE
MIDLAND AVE
ONETA
SILLIMAN
BUTLER AV
GILBERT ST. (FLORENCE AVE)
ST. ELIZABETH HOSPITAL
EMERSON PLACE
BROADWAY
PENNA R.R.
B. & O. R.R.
ERIE R.R.
CITY WATER WORKS
GAS & THEATRE CO.
POWER HOUSE
SILAS HUFFMAN ET AL
EDMONDS
EDWARDS
WICK
TORRENCE
BURNETT
COVINGTON
WESTLAKE
HARRIS
FOSTER
STANLEY
ALVANE
CROSS
BISSELL
JUANITA AVE
TODD EST
APARTMENT HOUSE CO.
PUBLIC SCHOOL
PARMELEE
CAROLINE STAMBAUGH
ST. ELIZABETH HOSPITAL
WRIGHT BASE BALL FIELD
CITY WATER WORKS
SCHOOL
CEMETERY
STOCK YARD
BRIDGE
RAILROAD
CANAL
SLAG
SLIP
SHEET
MILL
FURNACE
POWERS
WICK & POWERS
LAURA J. WESTLAKE
SILAS HUFFMAN
CLARA G. MANNING
CAROLINE STAMBAUGH
ELIZ. NEILSON
THE CARNEGIE STEEL CO.
O.L. 853
O.L. 849
O.L. 776
O.L. 662
O.L. 777
O.L. 778
O.L. 779
O.L. 780
O.L. 781
O.L. 782
O.L. 783
O.L. 784
O.L. 785
O.L. 786
O.L. 787
O.L. 788
O.L. 789
O.L. 790
O.L. 791
O.L. 792
O.L. 793
O.L. 794
O.L. 795
O.L. 796
O.L.

O.L.886
THOS TYRRELL
30.60 A.

EDGEWOOD PLAT VOL 11 - P 23

1 O.L.889 5.1A. | 2 O.L.890 5.1A. | 3 O.L.891 5.1A. | 4 O.L.892 5.1A.

O.L.887 JOHN EVANS JR 12.6 A.
O.L.888 JOHN EVANS 27.5 A.

O.L.1034
HENRY & JOHN STAMBAUGH.
64.80 A. --- O.L. 1034
4.00 A. IN G.L. 12 O.L. 1024
68.80 A.
D.VOL. 151 - PG. 103

O.L.898 CATH. SABO ETAL 32.4 A.
O.L.897 FRED, K.S. & ALICE DOMBROCK 5.0 A.
O.L.896 EDWIN JONES 112.8 A.
JOHN O.L.895 JOHN 6.37 A.
VESTAL VOL. 10 - P. 95. 6 O.L.894 VESTAL 6.37 A.
O.L.893 GABRIEL C. DAVIS. 3.72 A.
O.L.893 JOHN R. BOLEY. 2. A
10 A.
7

EDDIE ST. 50'
GRABRIEL C. DAVIS PLAT VOL. 9 P. 8
ROY ST. 50'
DONALD AVE.

GEO C. KYLE 29.229 A. O.L.900. D VOL 157 P.4.

O.L.904 HENRY H. & JOHN STAMBAUGH. 10.2 A. D.VOL. 151 P.103.

HENRY H. & JOHN STAMBAUGH O.L. 1024 4 A. D.VOL 151, P.103.

THE KINDER LAND CO. VOL 11 P. 55
JEANNETTE FLOREN JAMES LYNN WIDENER ST.
SALT SPRING RD.
M. STOCKMAN 1.98 AC.
RUSSEL AVE.
CHERRY HILL AVE. 50'
CHERRY HILL PL. VOL 11 P. 83
CONCORD AVE. 50'
GEN ST 50
OLD Y. & A. R.R. R.O.W.

O.L.901 FRANK D. KYLE 23.0 A. T-24.58 A. D.VOL. 157, P.5.

O.L.905 EVAN REESE. 87.84 A. D.VOL. 58, P.517.

O.L.902 CADDIE RAYEN. 20.0 A. D.VOL. 157, P. 3

O.L.907 DAVID REESE ET AL. 11.0 A. D.VOL. 165 P. 284

O.L.906 WESLEY L. KYLE. 67.89 A. D.VOL. 65, P. 357

O.L.908 OWEN WHITE. 16.91 A. D.VOL. 65, R.176.

O.L.1013 DAVIS & REESE 2 A. (BEING VACANT ALLEY)

O.L.1015 WEST HEIGHTS LAND CO
TAX = 112.97 A. D.VOL. 142 - P.483
HELEN KIRK 0.17A
THE WEST HEIGHTS LAND CO VOL. P.B. 30
SMITHFIELD ST.
BURBANK AVE. 50'
MANHATTAN AVE. 50'
TIPPACANOE AVE. 50'
LEADVILLE AVE. 50'
BROCKWAY AVE. 60'
HARTFORD AVE. 60'
HEIGHTS AVE. 50'
HAZELWOOD AVE. 60'
MANCHESTER AVE. 60'
BRIGHTVIEW AVE. 60'
CONNETICUT AVE. 50'
OAKWOOD AVE. 50'
PAULINO AVE.
BORTON AVE.
GEO AVE.
WILLET AVE.
ELLIE VISTA AVE.

O.L.1023

O.L.901 FRANK D. KYLE
N86°41'W 1316.04'
N86°41'W 1315.07'
N88°41'W 1317.04'
N87°18'W 32.49 = 2144.34
S88°41'E 2261.04 = 1497.04'
S88°41'E 937.78 = 618.82'
S.E. COR. O.L. 906 WESLEY L. KYLE
N.W. COR. O.L. 907 DAVID REESE ET AL.
S.W. COR. O.L. 907 DAVID REESE ET AL.
S.E. COR. O.L. 907 DAVID REESE ET AL.
S.E. COR. O.L. 908 OWEN WHITE
S.W. COR. O.L. 908 OWEN WHITE
N.W. COR. O.L. 908 OWEN WHITE
S.E. COR. O.L. 1013 DAVIS & REESE
S.W. COR. O.L. 1013 DAVIS & REESE
N.W. COR. O.L. 1013 DAVIS & REESE
S.E. COR. O.L. 1012
S.W. COR. O.L. 1012
N.W. COR. O.L. 1012
S.E. COR. O.L. 1014
S.W. COR. O.L. 1014
N.W. COR. O.L. 1014
S.E. COR. O.L. 1015
S.W. COR. O.L. 1015
N.W. COR. O.L. 1015
S.E. COR. O.L. 1023
S.W. COR. O.L. 1023
N.W. COR. O.L. 1023
S.E. COR. O.L. 1034
S.W. COR. O.L. 1034
N.W. COR. O.L. 1034
S.E. COR. O.L. 1024
S.W. COR. O.L. 1024
N.W. COR. O.L. 1024
S.E. COR. O.L. 886
S.W. COR. O.L. 886
N.W. COR. O.L. 886
S.E. COR. O.L. 887
S.W. COR. O.L. 887
N.W. COR. O.L. 887
S.E. COR. O.L. 888
S.W. COR. O.L. 888
N.W. COR. O.L. 888
S.E. COR. O.L. 889
S.W. COR. O.L. 889
N.W. COR. O.L. 889
S.E. COR. O.L. 890
S.W. COR. O.L. 890
N.W. COR. O.L. 890
S.E. COR. O.L. 891
S.W. COR. O.L. 891
N.W. COR. O.L. 891
S.E. COR. O.L. 892
S.W. COR. O.L. 892
N.W. COR. O.L. 892
S.E. COR. O.L. 893
S.W. COR. O.L. 893
N.W. COR. O.L. 893
S.E. COR. O.L. 894
S.W. COR. O.L. 894
N.W. COR. O.L. 894
S.E. COR. O.L. 895
S.W. COR. O.L. 895
N.W. COR. O.L. 895
S.E. COR. O.L. 896
S.W. COR. O.L. 896
N.W. COR. O.L. 896
S.E. COR. O.L. 897
S.W. COR. O.L. 897
N.W. COR. O.L. 897
S.E. COR. O.L. 898
S.W. COR. O.L. 898
N.W. COR. O.L. 898
S.E. COR. O.L. 900
S.W. COR. O.L. 900
N.W. COR. O.L. 900
S.E. COR. O.L. 901
S.W. COR. O.L. 901
N.W. COR. O.L. 901
S.E. COR. O.L. 902
S.W. COR. O.L. 902
N.W. COR. O.L. 902
S.E. COR. O.L. 904
S.W. COR. O.L. 904
N.W. COR. O.L. 904
S.E. COR. O.L. 905
S.W. COR. O.L. 905
N.W. COR. O.L. 905
S.E. COR. O.L. 906
S.W. COR. O.L. 906
N.W. COR. O.L. 906
S.E. COR. O.L. 907
S.W. COR. O.L. 907
N.W. COR. O.L. 907
S.E. COR. O.L. 908
S.W. COR. O.L. 908
N.W. COR. O.L. 908

1.363 A.
1.028.72'
N.W. PIKE 380.1'
C.B.&Q. R.R.
S.E. 1/4 SEC. 22 T. 23 N. R. 12 E.
S.W. 1/4 SEC. 22 T. 23 N. R. 12 E.
N.W. 1/4 SEC. 22 T. 23 N. R. 12 E.
N.E. 1/4 SEC. 22 T. 23 N. R. 12 E.
N.E. 1/4 SEC. 27 T. 23 N. R. 12 E.
N.W. 1/4 SEC. 27 T. 23 N. R. 12 E.
S.W. 1/4 SEC. 27 T. 23 N. R. 12 E.
S.E. 1/4 SEC. 27 T. 23 N. R. 12 E.
S.E. 1/4 SEC. 22 T. 23 N. R. 12 E.
S.W. 1/4 SEC. 22 T. 23 N. R. 12 E.
N.W. 1/4 SEC. 22 T. 23 N. R. 12 E.
N.E. 1/4 SEC. 22 T. 23 N. R. 12 E.
N.E. 1/4 SEC. 27 T. 23 N. R. 12 E.
N.W. 1/4 SEC. 27 T. 23 N. R. 12 E.
S.W. 1/4 SEC. 27 T. 23 N. R. 12 E.
S.E. 1/4 SEC. 27 T. 23 N. R. 12 E.
CITY LIMITS
TWP. LINE
MERIDIAN
N.W. 1/4 SEC. 27 T. 23 N. R. 12 E.
S.W. 1/4 SEC. 27 T. 23 N. R. 12 E.
S.E. 1/4 SEC. 27 T. 23 N. R. 12 E.
S.E. 1/4 SEC. 22 T. 23 N. R. 12 E.
S.W. 1/4 SEC. 22 T. 23 N. R. 12 E.
N.W. 1/4 SEC. 22 T. 23 N. R. 12 E.
N.E. 1/4 SEC. 22 T. 23 N. R. 12 E.
N.E. 1/4 SEC. 27 T. 23 N. R. 12 E.
N.W. 1/4 SEC. 27 T. 23 N. R. 12 E.
S.W. 1/4 SEC. 27 T. 23 N. R. 12 E.
S.E. 1/4 SEC. 27 T. 23 N. R. 12 E.

J. STAMBAUGH. O.L. 432. 22.28 A. T= 1308 A.
GRACE STAMBAUGH O.L. 431 5.58 A.
O.L. 854
O.L. 425
THE CARNEGIE STEEL CO.
O.L. Z 845 30.75
O.L. 421 32.3 A
O.L. 422 D. PANDERSON 7.7 A
O.L. 851 6.28 A.
O.L. 852 2.42 A.
CARNEGIE STEEL CO.
BESSEMER ST.
GREENWOOD PL. AVE.
"OLD Y & A R.R. R.O.W. 50' WIDE 0.35 A
STEELTON SCHOOL LOT
SIMON HARTZELL
UNION REALTY CO ET AL.
MIDLAND AVE. 50'
WELLINGTON AVE. 50'
SILLIMAN ST. 50'
GILBERT ST. 30'
BUTLER AVE. 60'
TIPPACANOE AVE. 80'
MARYLAND AVE. 80'
STEELTON AVE. 80'
Greek Catholic Church
W. J. WILLIAMS & THE REALTY
SIDEWELL & TAILY CO.

ORCHARD AVE.
VESTAL AVE.
FARM ROAD
BOUNDARY
DIVISION
IMPERIAL
ELBEEEN ST.
BROADVIEW
WAVERLY
RANDOLPH
MARSHFIELD ST.
HAWKINS FARM CO
HAWKINS WIDENER
THE KINDER LAND CO VOL 11 P. 55
THE CARNEGIE STEEL CO
BESSEMER ST.
GREENWOOD PL. AVE.
SALT SPRING RD.
M. STOCKMAN 1.98 AC.
JEANNETTE FLOREN JAMES LYNN WIDENER ST.
RUSSEL AVE.
CHERRY HILL AVE. 50'
CHERRY HILL PL. VOL 11 P. 83
CONCORD AVE. 50'
OLD Y. & A. R.R. R.O.W.
TIPPACANOE AVE. 50'
BURBANK AVE. 50'
MANHATTAN AVE. 50'
MIDLAND AVE. 50'
WELLINGTON AVE. 50'
SILLIMAN ST. 50'
OAKWOOD AVE. 50'
MANCHESTER AVE. 60'
HAZELWOOD AVE. 60'
HARTFORD AVE. 60'
BROCKWAY AVE. 60'
BRIGHTVIEW AVE. 60'
HEIGHTS AVE. 50'
CONNETICUT AVE. 50'
PAULINO AVE.
BORTON AVE.
GEO AVE.
WILLET AVE.
LEADVILLE AVE. 50'
ELLIE VISTA AVE.
SMITHFIELD ST.
MANHATTAN AVE.
WINCHESTER AVE.
HOWARD AVE.
MCKEEMAN AVE.
WABASH AVE.
SCHENLEY AVE. 50'
O.L. 1012
O.L. 1014
TAX-510 A.
160 A.
O.L. 1034 HENRY & JOHN STAMBAUGH.
O.L. 1024 4 A.
O.L. 1015 WEST HEIGHTS LAND CO
O.L. 1023
O.L. 1013 DAVIS & REESE 2 A.
O.L. 907 DAVID REESE ET AL. 11.0 A.
O.L. 906 WESLEY L. KYLE. 67.89 A.
O.L. 908 OWEN WHITE. 16.91 A.
O.L. 901 FRANK D. KYLE 23.0 A.
O.L. 902 CADDIE RAYEN. 20.0 A.
O.L. 905 EVAN REESE. 87.84 A.
O.L. 904 HENRY H. & JOHN STAMBAUGH. 10.2 A.
O.L. 900. GEO C. KYLE 29.229 A.
O.L. 903 7A
O.L. 893 JOHN R. BOLEY. 2. A
O.L. 898 CATH. SABO ETAL 32.4 A.
O.L. 897 FRED, K.S. & ALICE DOMBROCK 5.0 A.
O.L. 896 EDWIN JONES 112.8 A.
O.L. 895 JOHN 6.37 A.
O.L. 894 VESTAL 6.37 A.
O.L. 893 GABRIEL C. DAVIS. 3.72 A.
O.L. 888 JOHN EVANS 27.5 A.
O.L. 887 JOHN EVANS JR 12.6 A.
O.L. 886 THOS TYRRELL 30.60 A.
O.L. 889 5.1A.
O.L. 890 5.1A.
O.L. 891 5.1A.
O.L. 892 5.1A.
EDGEWOOD PLAT VOL 11 - P 23
GRABRIEL C. DAVIS PLAT VOL. 9 P. 8
EDDIE ST. 50'
ROY ST. 50'
DONALD AVE.
VESTAL VOL. 10 - P. 95.
D. EDWARDS O.L. 1035 0.94 A.
CHAS. LAFFERTY O.L. 1036 2.2 A.
DAVID & MARGARET CAMPBELL O.L. 1037 1.2 A.
OECHS
VESTAL AVE. 40'

YOUNGSTOWN CITY

SCALE: 1 INCH=300 FEET

PLATE 9

67.89 A
WESLEY L. KYLE
O.L. 906
D. VOL. 65 - PG. 357

O.L. 908
OWEN WHITE
16.91 A.
D. VOL. 65 - PG. 176

O.L. 1015
THE WEST HEIGHTS LD. CO.
112.97 A
D. VOL. 142 - PG. 1

O.L. 910
MILES MOYER
D. VOL. 158 - PG. 367
41.27 A

O.L. 912
J. KENNEDY-ETAL.
27.39 A.

O.L. 1021
PHILIP BORTS
10.54 A

O.L. 1022
JAS. S. PRICE
D. VOL. 89 - P. 198
20 A

CALVARY CEM.
28.86 A
17.36 A
21.25 A

O.L. 859
B.T. MORRIS
17.08 A

O.L. 927
MYLES MOYER
D. VOL. 158 - PG. 367
3.77 A

O.L. 926
S.N. OSBORN
1 A

O.L. 923
MICHAEL FOLEY
5.01 A

O.L. 1004
Wm. SHEETZ
4.80 A

O.L. 930
LUCY J. WILSON
20.50 A.

O.L. 931
Wm. W. WILSON
38.62 A.

O.L. 933
MAUD S. MOHERMAN
122.28 A.

O.L. 1005
CALVIN OSBORNE
47.16 A

O.L. 932
F.D. WILSON
2.37 A.

O.L. 1006
JAS. S. PRICE
33.50 A.

O.L. 1007
THOS. ARMSTRONG
23.0 A.

O.L. 1008
6.92 A

O.L. 1009
C.A. PRICE
5.82 A

O.L. 1010
PAUL M. WEHR
7.9 A.

O.L. 1011
R.H. WEHR-ETAL
20.1 A.

O.L. 1049
JAS. S. PRICE
17.85 A

O.L. 1050
ELEANOR L. BEECHER
D. VOL. 104 - P. 174
31.46 A

O.L. 1072
SAM'L GERBER
1.43 A
D. VOL. 73 - P. 126

O.L. 1052
C. ROTH
7.07 A

O.L. 1068
6.96 A

O.L. 1062

O.L. 1063
3 A.

O.L. 1061

O.L. 1060

O.L. 1059

O.L. 1055

O.L. 1052
3 A.

O.L. 1066

O.L. 1064

O.L. 1016
5 A.

O.L. 1023

O.L. 1013
188 A.

O.L. 914

O.L. 915

O.L. 916

O.L. 917

O.L. 918

O.L. 919

O.L. 920

O.L. 921

O.L. 922

O.L. 923

O.L. 924

O.L. 1014
1.2 A.

O.L. 1017
5 A.

O.L. 1018
5 A.

O.L. 1019
5 A.

O.L. 1020
5 A.

O.L. 1021
5 A.

O.L. 1022
5 A.

O.L. 1023
5 A.

O.L. 1024
5 A.

O.L. 1025
5 A.

O.L. 1026
5 A.

O.L.

YOUNGSTOWN CITY

SCALE: 1 INCH=300 FEET

PLATE 10

MAHONING RIVER

LAKE GLAIGER

SALT SPRING ROAD

MILTON AVE.

MAHONING AVE.

WILKINSON AVE.

MORSE ST.

GLACIER VIEW DRIVE

PRICE ROAD

STEEL ST.

FRAZELL ST.

KNIGHT ST.

JOHNSTOWN ROAD

WOODWORTH AVE.

GARFIELD AVE.

WICK AVE.

EDWARDS AVE.

MARSHALL ST.

ORANGE ST.

HIGH ST.

CLIFFORD ST.

MERCER ST.

FAIRVIEW AVE.

HAWTHORN ST.

RIDGE AVE.

WOODLAND AVE.

LAKEWOOD AVE.

PARKWOOD AVE.

FALLS AVE.

OAK HILL AVE.

W. WOOD ST.

W. BOARDMAN ST.

W. FRONT ST.

P. P. & F. R. R. O. L. 825

25 A. & 8 A. DROPPED ROADBED 17 A.

O. L. 792 P. R. & F. R. R. 3.22 A.

O. L. 793 NEW ROAD 0.92 A.

O. L. 420. WICK & ROWERS 11. A.

P. C. WEAVER O. L. 419 9.53 A

CATH. BIXLER O. L. 416 13.62 A

POWERS 10-115

WILLIAMS & REALTY TRUST 13-22

E. P. POWERS 1.81 A

F. W. BANKS O. L. 410 2.63 A.

OLD LADIES HOME .526 A.

O. L. 492 2.32 A

MARY FELLOWS 7.9 A O. L. 492

W. A. EDWARDS 2.35 A.

O. L. 857 HENRY HALL 6.51 A.

CITY OF YOUNGSTOWN 4.68 A. PLAY GROUNDS

O. L. 859 B. T MORRIS 17.08 A

HALLS HEIGHTS

HINSDALE

GLACIER

MAYFIELD AVE

MILTON

MCKINLEY AVE

WHITNEY AVE

O. L. 1093 OLIVE MORRIS 5.94 A.

O. L. 1091 CAROLINE BELL 5.0 A.

O. L. 1090 I. A CARTWRIGHT 4.19 A.

O. L. 1089 J. C. EWING .37 A.

O. L. 1088 O. CREED 1.42 A.

O. L. 1087 STEPHEN WASS 2.5 A.

O. L. 1086 MARY BROOKE 2.84 A.

O. L. 1085 FRED GREEN 2.50 A.

O. L. 1083 1.73 A.

EMMA R. IINGLIS 2.0 A.

JOHN BUEHRLE .45 A

O. L. 1059 CHRIS ROTH 2.5 A

O. L. 1055 CHRIS THOMI 3.0 A

RUDOLPH HAENNY 6.34 A O. L. 1068

CONRAD ESSINGER 1.8 A O. L. 1062

PARK HILL SCHOOL .5 A

HERMAN HEINMAN 1.4 A O. L. 1061

JACOB DEITER 3.35 A O. L. 1073

HENRY DEITER JR 2.33 A O. L. 1075

O. L. 1076 FRANK C. HALL ET AL 1.22 A

O. L. 1078 CAROLINE MCCANN 2.36 A

O. L. 1079 LUCY A. MINESELL 2.36 A

O. L. 1071 WM. H. PIERCE 2.20 A

O. L. 1072 ANTONIA TITA 2.36 A

O. L. 1073 ANGELINA SNAR 1.74

O. L. 1074 J. SCOTT 2.36 A

O. L. 1077 B. M. BIXLER

O. L. 1081 E. E. MIKESELL

O. L. 1082 MARY MIKESELL

O. L. 1080 MAYHEW AVE.

O. L. 1084 WEAVER RD.

O. L. 1069 JOHN IVICH 2.32 A.

A. & S. OLUCI

O. L. 1070 GEO. GREIN

O. L. 1092 MORRIS

O. L. 1094 OLD CITY LIMITS LINE

O. L. 1095 JAS. JOHNSON .2 A.

G. B. E. WILLIAMS .18 A.

L. JOHNSON .506 A.

K. E. PETERMAN .10 A.

K. E. PETERMAN 25 A.

O. L. 501

O. L. 502

O. L. 503 1.16 A.

O. L. 483 3 A.

O. L. 484

O. L. 485

O. L. 486

O. L. 487

PARK ENTRANCE

O. L. 403

O. L. 491

O. L. 493 .41 A.

O. L. 494

M. F. EDWARDS.

O. L. 495 1.75 A.

O. L. 497 F. W. BANKS 1.25 A.

O. L. 498 F. W. BANKS .75 A.

O. L. 499

O. L. 500

O. L. 501

O. L. 502

O. L. 503

O. L. 504

O. L. 505

O. L. 506

O. L. 507

O. L. 508

O. L. 509

O. L. 510

O. L. 511

O. L.

YOUNGSTOWN CITY

SCALE: 1 INCH=300 FEET

PLATE 11

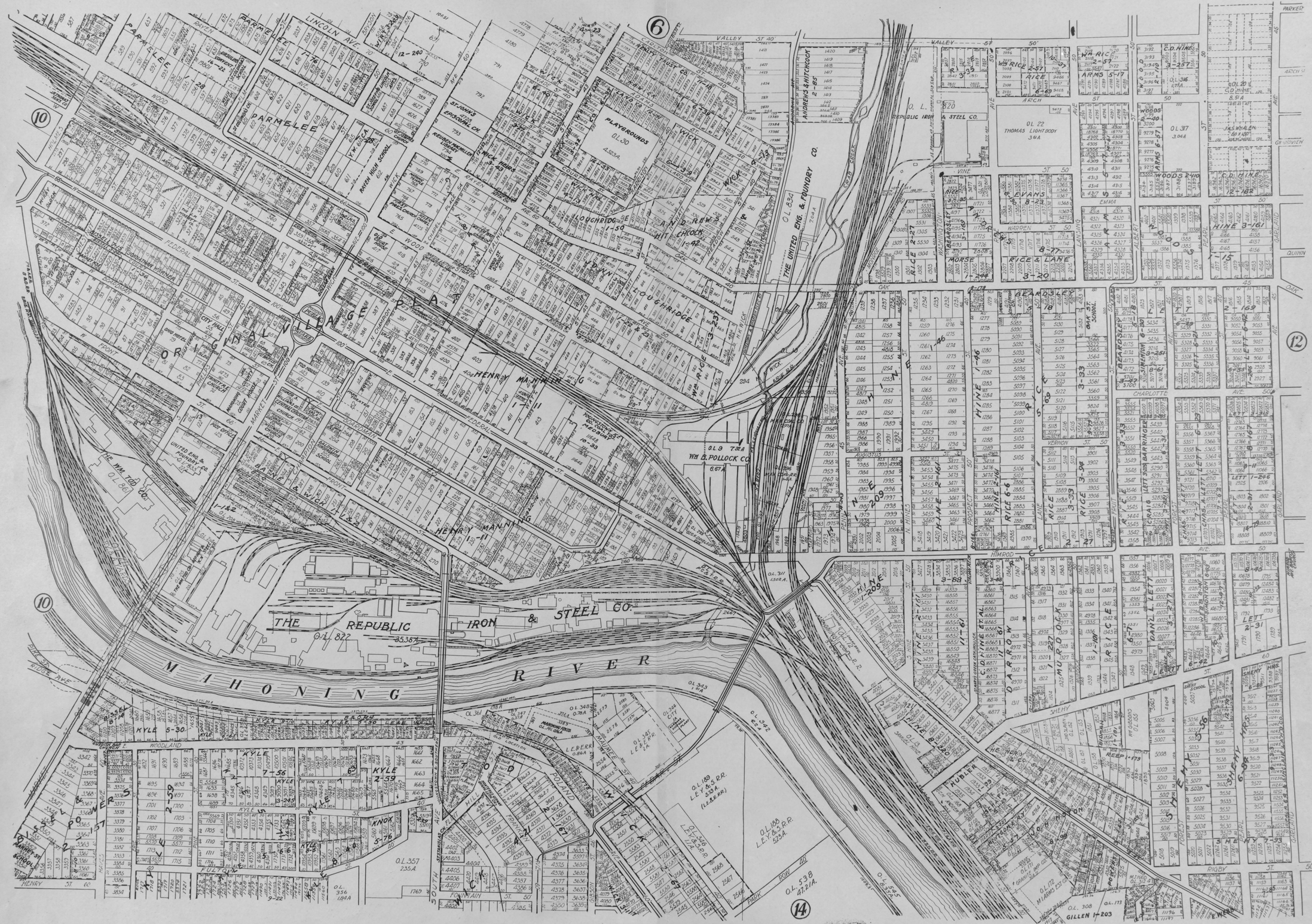

PLATE 12

YOUNGSTOWN CITY

SCALE: 1 INCH=300 FEET

PLATE 13

PARKER ST 50'
ARCH ST 50'
GRANDVIEW AVE 40'
EMMA ST 50'
QUINN AVE 50'
CHARLOTTE AVE 50'
HIMROD AVE 50'
SHEHY ST 60'
RIGBY ST 50'
ELIZABETH ST 50'
ADELAIDE ST 50'
CLINTON ST 50'
LIVINGSTON ST 50'
COUNCIL ROCK AVE 50'
NOKOMAN ST 50'
KENNEDY AVE 50'
HICKWOOD ST 50'
OAK AVE 50'
TRUESDALE AVE 50'
EUCLID AVE 50'
BRUCE AVE 50'
WILSON AVE 50'
AVERSTEE AVE 50'
PARKSIDE AVE 50'
JACKSON AVE 50'
PARKSIDE AVE 50'
CARDIFF AVE 50'
EVA AVE 50'
PARKER AVE 50'
HAWTHORNE AVE 50'
BENNINGTON AVE 50'
WOODSIDE AVE 50'
SUNSHINE AVE 50'
BOND ST
EARL RD 80'
COITSVILLE TWP
POLAND AVE 66'
SHIRLEY ROAD 66'
CRAIGIE DRIVE 50'
SPALDING DRIVE 50'
POWERS DRIVE 50'
PINE HOLLOW DRIVE 50'
PINE HOLLOW PARK
LAKE ERIE & EASTERN R.R.
POLAND AVE SCHOOL LOT
REPUBLIC IRON & STEEL CO.
SPALDING & A.P. SMITH
D. VOL. 129 - P. 621
O.L. 1214
55.95 A.
O.L. 1215
15.61 A.
D. VOL. 136 - P. 385
O.L. 1216
O.K.K. 4.64 A.
O.L. 1217
MARIETTA & CONEA. 1.62 A.
O.L. 1218
O.L. 1213
6 A.
O.L. 1220
HOMESTEAD 2.26 A.
O.L. 1221
M.S. COVER 1.A.
CITY O.L. 1064
PLAT O.L. 1. 58.3 A.
CEMETERY Powers 1.A.
FLOWERSTOWN
NO. 3
NO. 2
NO. 1
POWERSTOWN
NO. 4
NO. 5
NO. 6
NO. 7
O.L. 1394
18.82 A
POINT VIEW AVE. 50'
S. HEIGHTS AVE. 50'
KENT AVE. 50'
STRATHERN AVE. 50'
WINSOR AVE. 50'
ANN AVE. 50'
IONA AVE. 50'
LOVELAND AVE. 66'
MIDLOTHIAN BLVD. 60'
CITY CORPORATION LINE BOARDMAN TWP.
SHERIDAN 60'
LOUISE 60'
MINNIE IPE 16.91 A
D. VOL. 132 - P. 937
O.L. 1394
O.L. 1375
LETITIA MACKEY KIRK
48 1/4 A.
O.L. 1376
LETITIA A. MACKEY
O.L. 1377
O.L. 1378
O.L. 1379
O.L. 1380
BRIDGET HORAN ET AL S.A.
O.L. 1381
JOHN KRAMPF
O.L. 1382
EDWARD KIRK
O.L. 1383
P. MCDEDDEN 3 A.
O.L. 1384
O.L. 1385
M.E. & S.C. RICKELL 2A.
O.L. 1386
O.L. & D. MINTCH 1842 A.
O.L. 1387
CARRIE KIRK 330 A.
O.L. 1388
330 A.
O.L. 1389
EMMA KIRK 330 A.
O.L. 709
NATALIE KIRK 330 A.
O.L. 705
37.19 A
ANNETTA C. WEBB 123.8 A.
O.L. 706
O.L. 707
O.L. 708
O.L. 710
180 A.
O.L. 711
157 A.
O.L. 712
425 A
MARY KNOX 3.65 A.
O.L. 713
150 A.
O.L. 714
JOHN CURRALL 3 A.
O.L. 715
T. & A.L. BULLA 144 A.
O.L. 716
MICHAEL HUDER 294 A.
MAHONING REALTY CO. 20.81 A.
MARTHA K. RALSTON
O.L. 719
O.L. 720
O.L. 721
O.L. 722
O.L. 723
O.L. 725
O.L. 726
ELIZ. CANFIELD. S.A.
O.L. 727
O.L. 728
O.L. 729
T.R.I. & S.CO. 137 A.
O.L. 730
O.L. 731
W.H. PALMER & CO.
O.L. 732
O.L. 733
O.L. 734
O.L. 735
O.L. 736
O.L. 737
O.L. 738
O.L. 739
O.L. 740
O.L. 741
O.L. 742
O.L. 743
O.L. 744
O.L. 745
O.L. 746
O.L. 747
O.L. 748
O.L. 749
O.L. 750
O.L. 751
O.L.

YOUNGSTOWN CITY

SCALE: 1 INCH=300 FEET

PLATE 14


FALLS AVE
HENDY ST
FULTON AVE
OKLAHOMA ST
PYATT ST
MYRTLE AVE
WILLIAMSON AVE
CHALMERS AVE
ELLENWOOD AVE
DELASON AVE
EVERGREEN
GLENAVEN AVE
HARRISON AVE
PASADENA AVE
DEWEY
BREADEN
GARFIELD
MCKINNIE
CLELAND
SILVER
WILLIS
WARREN
CHICAGO
ST. LOUIS
MARKET
ERIE
HAYES AVE
KYLE AVE
WILLIAMSON AVE
HUBLER AVE
SIMON AVE
CANTON ST
FOUNTAIN ST
KING ST
ALCOTT ST
CALHOUN ST
ALPINE
FRANKLIN AVE
WISEMAN ST
WILSON AVE
FOREST AVE
EARLE AVE
GARLAND AVE
PEARL AVE
TYNDALE AVE
DICKSON AVE
BENWOOD AVE
MADEL ST
HOMESTEAD ST
GIBSON
SOUTH AVE
POWELL AVE
BURNETT
BRITTAIN
HILL
ASH ST
BIRCH
PUSH
GAITHER
EMERY
KNOX
JEWISH CEMETERY
OLD CITY LIMITS LINE
H.K. WICK O.L.536
H.B. WICK LAND CO. O.L. 537 19.22 A.
JNO STAMBAUGH O.L.536 12.72 A
CONCRETE STONE AND SAND CO. O.L. 537 21.35 A
WESTERN CONDUIT CO. 4.192 A
3.97 A
SAM'L GIBSON O.L.540 8.82 A
THE REPUBLIC IRON AND STEEL CO. O.L.544 8.3 A
THE CONCRETE STONE & SAND CO. O.L. 539 33.29 A
SAMUEL GIBSON O.L. 550 24.92 A
JOHN GIBSON 12.4 A. O.L. 1192
D. VOL. 6 - PG 589
THE KNOX LAND COMPANY O.L. 1178 37.09 A
JOHN E. KNOX Est. 28 A
RALPH KNOX
HARRY G. HAMILTON
BALES CAMPBELL 18 A
ELIZABETH HAMILTON 5.65 A O.L. 513
BOARD OF EDUCATION O.L. 512 8 A
SOUTH HIGH SCHOOL
DELASON SCHOOL
CITY OF YOUNGSTOWN O.L. 333 39.73 A
SOUTH SIDE PARK
THE IRON CITY LUMBER CO.
THE SIMON PACKING CO.
P. & S. CAR BARNS
JOHN STARBAUGH 4.82 A O.L. 538
H.K. WICK O.L. 515 1.09 A
H.K. WICK O.L. 516 1.44 A
HANNAH KYLE
WILLIAMSON 6-44
CAMPBELL & WILLIAMSON
MAHONING RIVER
L.E. & P.R.R.
B. & O.R.R.
P. & L.S. CO. YARDS
THE FOUNDATION FORGE CO.
AUTOMATIC SPRINKLER CO.
ANDREWS & HITCHCOCK
THE STANDARD OIL CO.
L.M. WADDELL
GILLEN BROS. PLAT
RAUPPLE & ALLEN
REPUBLIC PLAT NO 2
REALTY SECURITY
BURNETT HEIGHTS 11-74
ROBERT HUNTER
ANNA M. GILLEN O.L. 306
THERESA GILLEN O.L. 173
MRS. RAHMEL O.L. 185 C.B.A.
O.L. 1177 7.74 A
O.L. 532
O.L. 1192
O.L. 1193
O.L. 1194
O.L. 1195
O.L. 1196
O.L. 1197
O.L. 1198
O.L. 1199
O.L. 1200
O.L. 1201
O.L. 1202
O.L. 1203
O.L. 1204
O.L. 1205
O.L. 1206
O.L. 1207
O.L. 1208
O.L. 1209
O.L. 1210
O.L. 1211
O.L.

YOUNGSTOWN CITY

SCALE: 1 INCH=300 FEET

PLATE 15



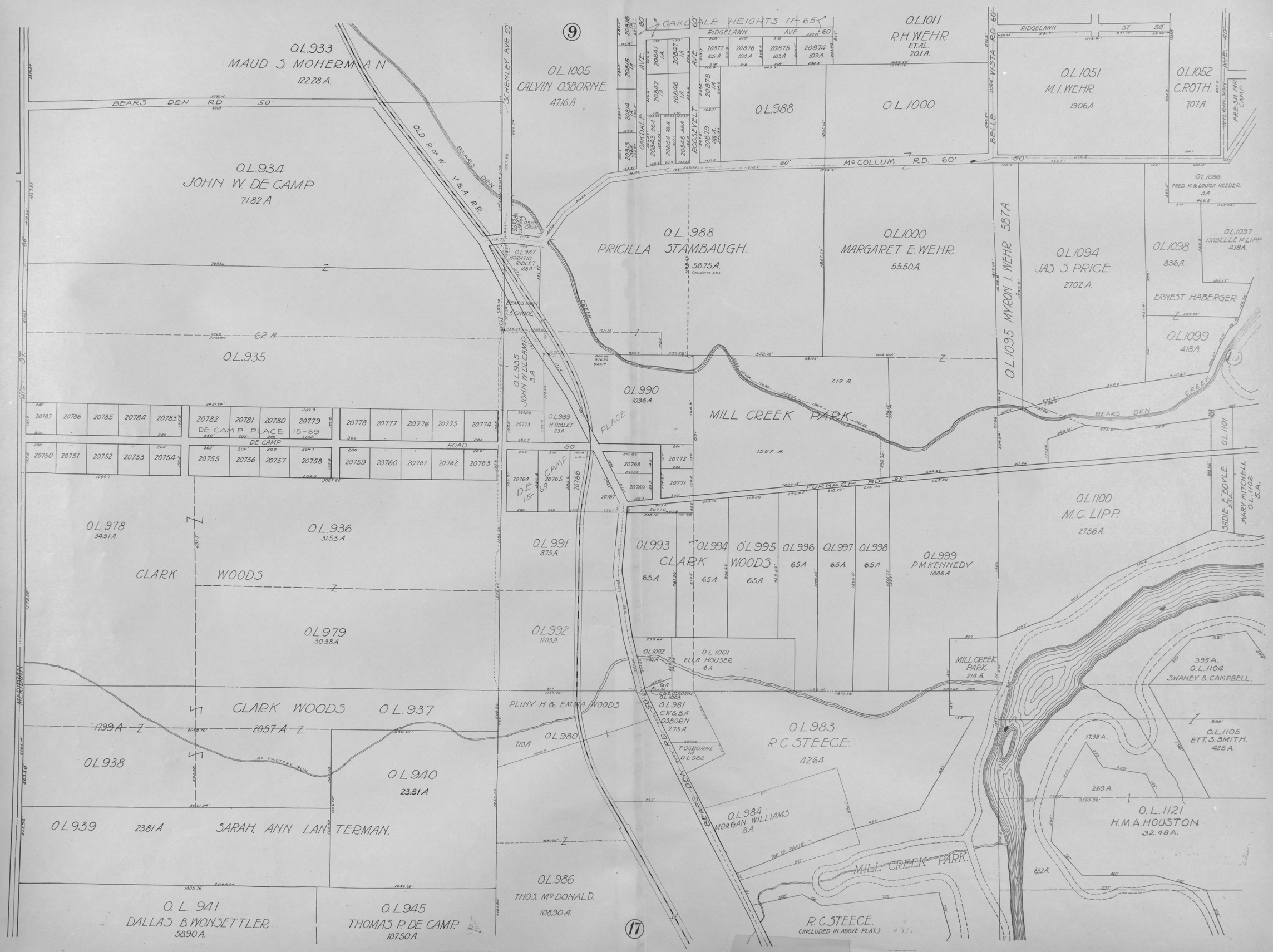
O.L.933
MAUD S. MOHERMAN
122.28 A.
BEARS DEN RD 50'
O.L.934
JOHN W. DE CAMP
71.82 A
OLD R. OF W. Y&A. R.R.
BEARS DEN
SCHENLEY AVE 50'
O.L.1005
CALVIN OSBORNE
47.16 A
OAKDALE HEIGHTS 11-65
RIDGELAWN AVE 60'
O.L.1011
R.H. WEHR
ET. AL.
20.1 A.
O.L.988
O.L.1000
McCOLLUM RD. 60'
BELLE VISTA RD 60'
O.L.1051
M.I. WEHR
19.06 A.
O.L.1052
C. ROTH.
7.07 A.
WILKINSON AVE 40'
FRESH AIR CAMP
O.L.1096
FRED W. & LOUISA REEDER
3 A.
O.L.1097
ISABELLE M. LIPP
4.18 A.
O.L.988
PRICILLA STAMBAUGH.
56.75 A.
O.L.1000
MARGARET E. WEHR.
55.50 A.
O.L.1095 MYRON I. WEHR 5.87 A.
O.L.1094
JAS. S. PRICE
27.02 A.
O.L.1098
8.36 A.
ERNEST HABERGER
O.L.1099
4.18 A.
O.L.987
HORATIO RIBLET
1.08 A.
BEARS DEN SCHOOL
O.L.935
62 A.
O.L.935
JOHN W. DE CAMP
3 A
O.L.990
10.96 A.
MILL CREEK PARK
15.07 A.
7.19 A.
BEARS DEN CREEK
O.L.989
H. RIBLET
23 A
DE CAMP PLACE 15-69
DE CAMP ROAD
FURNACE RD. 35'
O.L.1100
M.C. LIPP.
27.56 A.
SADIE E. BOYLE
25 A.
MARY MITCHELL
O.L.1102
5 A.
O.L.978
34.51 A
O.L.936
31.53 A
CLARK WOODS
O.L.991
8.75 A.
O.L.993
6.5 A
O.L.994
6.5 A.
O.L.995
6.5 A
O.L.996
6.5 A
O.L.997
6.5 A.
O.L.998
6.5 A
O.L.999
P.M. KENNEDY
18.86 A
O.L.979
30.38 A
O.L.992
12.03 A
O.L.1002
O.L.1001
ELLA HOUSER
6 A
MILL CREEK PARK
2.14 A.
3.95 A.
O.L.1104
SWANEY & CAMPBELL.
MERIDIAN
CLARK WOODS
O.L.937
PLINY H. & EMMA WOODS
O.L.981
C.W. & B.A. OSBORN
2.75 A
O.L.983
R.C. STEECE.
42.64
O.L.1105
ETT. S. SMITH.
4.25 A.
17.98 A.
17.99 A
20.57 A
O.L.938
AX FACTORY RUN
O.L.940
23.81 A
7.10 A
O.L.980
T. OSBORNE
1 A
O.L.982
BEARS DEN RD 50'
O.L.984
MORGAN WILLIAMS
8 A.
2.69 A.
O.L.1121
H.M.A. HOUSTON
32.48 A.
O.L.939
23.81 A
SARAH ANN LANTERMAN.
TOP OF RAVINE
MILL CREEK PARK
6.52 A.
O.L.986
THOS. McDONALD.
108.90 A.
O.L.941
DALLAS B. WONSETTLER
58.90 A.
O.L.945
THOMAS P. DE CAMP.
107.50 A.
R.C. STEECE.
(INCLUDED IN ABOVE PLAT.)
9
17

O.L.941
DALLAS B. WONSETTLER.
58.90A.

O.L.942
J.T. KIMBERLY.
3.1A.

O.L.943
J.A. & L.M. SMITH.
3.1A.

O.L.944
LEVI CORLL.
90A.

O.L.945
THOMAS P. DE CAMP.
107.50A.

O.L.946
W. SWANSON
43½ IA.

O.L.947
LA ZIMMERMAN.
24A.

O.L.948
MARY J. ZIMMERMAN
10.5A. (Included 60.5A.)

O.L.949
CLARENCE LYNN
TAX 20A.

O.L.950
FERDINAND LYNN
12A.

O.L.951
T. RESTLE.
17A.

O.L.952
(S. MAKAREWELY)
14.0A.

O.L.953
ANDREW WILSON
1.5A.

O.L.954
SAMUEL A. WOOL
1A.

O.L.955
MARY J. ZIMMERMAN.
60.50A.

O.L.956
10A. JOHN H. MOORE.

O.L.957
12A.

O.L.958
THOS. McDONALD.
50.52A.

O.L.959.
PHILIP B. RIBLET.
57.02A.

O.L.960
3.0TA

O.L.961
2A.

O.L.962
THOMAS J. DAVIS ET AL
9.75A.

O.L.963
8.75A.

O.L.964
ALICE M. SHIELDS
2A.

O.L.965
A. SHIELDS
9A.

O.L.966.
MARY D JOHNSTON
9.57A.

O.L.967
3.25A.

O.L.968
MARY B. MANNING
7.93A.

O.L.969

O.L.970

O.L.971
JULIA MANNING SWAGER.
7.72A.

O.L.972
CAROLINE MANNING.
66.5A.

O.L.973
4A.

O.L.974
PHILIP B. RIBLET ET AL
4A.

O.L.975
ALICE F. MANNING.
38.0A.

O.L.976
16.91A.

O.L.977
LEO J. MOORE.
13.25A.

O.L.983
R.C. STEECE.
PART OF 42.64A.
(SEE PLATE 16)

O.L.986
THOS. McDONALD
108.90A.

O.L.1122

O.L.1123
W.H. PARK.
4A.
16-28

O.L.1124

O.L.1125
37.4A.

O.L.1126
UNA BAKODY.
21.1A.

O.L.1130
UNA BAKODY
4A.

O.L.1133
LEVI T. LITTLE.
2.50A.

O.L.1132
J.F. KISTLER
6A.

O.L.1134
L. D. WELLENDORF
27.5A.

O.L.1135
ELIZABETH WELLENDORF.
62.74A.

HENRY MANNING FARM
NOT RECORDED

IDORA PARK
255A.

MILL CREEK PARK

MILL CREEK

MILL CREEK R.R.

PARK & FALLS RY.
PART OF 33A R. CO.

RD. ENTRANCE TO IDORA PARK

SUBDIVISION

CANFIELD ROAD

BEARS DEN ROAD

HOPKINS ROAD

OLD R. OF W. Y. & A. R.R.

AUSTINTOWN CITY

CORNERSBURG

BOARDMAN TWP

CORPORATION LINE

CITY CORPORATION LINE

PARKVIEW AVE

PEARCE AVE

HELENA AVE

WARD AVE

MARYLAND AVE

V. 12 - P. 163
V. 12 - P. 73

YOUNGSTOWN CITY

SCALE: 1 INCH=300 FEET

PLATE 18

O.L. 1121

O.L. 1122
GLENWOOD LAND & PARK CO.
21.5 A.

O.L. 1144
SUSANNAH B. FOSTER
D VOL 88 - PG 517
20.18 A.

O.L. 1147
ED. KANE
6.88 A.

O.L. 1153
IDA E. OSBORNE.

O.L. 1126
UNA BAKODY
21.1 A.

O.L. 1127
INA W. KENNEDY
6.22 A

O.L. 1128
UNA BAKODY
14.36 A

O.L. 1135
ELIZABETH WELLENDORF
62.74 A

O.L. 1139
C.H. STAMBAUGH
16.5 A.

O.L. 1140
N.C. LYMAN
1.5 A.

O.L. 1156
LUCIUS E. COCHRAN EST.
18.42 A.

O.L. 1157
DAVID E. VAUGHLIN.
2 A.

O.L. 1159
152 A.
JOHN A. VAUGHLIN

O.L. 1163
EARL G. SIGLE.
4 A.

O.L. 1164
CAROLINE G. BJORKLAND. ET. AL.
5 A

O.L. 1167
MARY E. HILL
5 A.

O.L. 1169
W. C. HILL
14 A.

O.L. 1170
ALLEN SHALE.
3.50 A.

O.L. 1176
SAMUEL J. & MINNIE RILEY.
10.5 A

O.L. 1175
W. & J. SONGER
3 A.

MILL CREEK PARK

MILL CREEK

HAMILTON & EVANS PLAT

THE REALTY TRUST

DEWEY PARK

KYLES CORNERS

SOUTH YOUNGSTOWN

EDWARDS HEIGHTS

IDLEWOOD

CAILOR & BEIGHT

MIDLOTHIAN BLVD.

CITY CORPORATION LINE

BOARDMAN TWP.

YOUNGSTOWN CITY
SCALE: 1 INCH=300 FEET

PLATE 19

DEWEY PARK
B.R.
D. VOL. 147 - P. 259

DEWEY AVE
WILBUR AVE
AMANDA AVE
MILLER ST
ERIE ST
BRIDGE

O.L.1184
PANNIE MILLER
6.525 A

O.L.1185
JOHN GIBSON
1A

O.L.1183
VINCENT RAUB PLAT

O.L.1192
JOHN GIBSON
D. VOL 6 - PG. 589
124 A.

O.L.1193
JOHN C. & ETHEL MAY RODGERS
2A

FLINT HILL SCHOOL

O.L.1194

O.L.1195
J.A. PARK
1A

O.L.1196
MARY B. SIMON
3.10 A
D. VOL. 101 - PG. 18

O.L.1198
JAVILLA S. DETCHEON.
13.83 A

O.L.1199
WM. ARMSTRONG

THE SIMON FARM PLAT
O.L.1197

INDIANOLA AVE
GLASGOW AVE.
McGREGOR AVE.
HOMESTEAD
GIBSON
CAMPBELL ST.

BY R.D. GIBSON
VOL. 15 PG. 71

O.L.1191
MAGGIE KLINKE
466 A

O.L.1149
MAGGIE KLINKE
4A
D. VOL. 46 - P. 195

O.L.1151
H. HAMILTON
1A

O.L.1152
MARTIN & MARY
1A LEON

O.L.1153
IDA E. OSBORNE
47.56 A

O.L.1186
IRA E. MILLER
D. VOL. 127 - PG. 561
38.50 A

O.L.1187
ELIZA IGENFRITZ
D. VOL. 56 - PG. 636
17.74 A.

O.L.1188
WADE E. SIMON
D. VOL. 73 - PG. 12
16.35 A.

O.L.1189
W. G. SIMON
1A

O.L.1155
JNO. STAMBAUGH TRUS.
50.5 A

O.L.1156
LUCIUS E. COCHRAN
18.42 A.

AUBURNDALE AVE
RAVENWOOD AVE

O.L.1190
LUCIUS E. COCHRAN EST.
D. VOL. 112 - PG. 8
105.24 A

O.L.1176
SAM J. & MINNIE RILEY
10.5 A

O.L.1170
ALLEN SHALE
9.50 A.
D. VOL. 139 - PG. 629

O.L.1173
O.L.1174
O.L.1175
W. & J. SONGER
3 A.

O.L.1200
LUCIUS E. COCHRAN. EST.
D. VOL. 102 - PG. 25
120 A.

O.L.1201
TOBIAS PALMER. EST.
D. VOL. 31 - PG. 297
73.13 A.

O.L.1204
JOHN SIMON
D. VOL. 46 - PG. 312
21.60 A

O.L.1205
LUCIUS E. COCHRAN.
D. VOL 46 - PG. 356
16.65 A.

O.L.1222
B.R. CAMPBELL
2.25 A.

O.L.1223.
THE CAMPBELL LAND CO.
60.80 A.

JOHN IPE
O.L.1224
12 A.
D. VOL. 72 - PG. 153

O.L.1225
MINNIE IPE.
D. VOL. 152 - PG. 527
56.91 A.

O.L.1212
11 - 40

O.L.1213

LANSINGVILLE
JAPAN AVE
HUNTER AVE
MURRAY AVE
GODFREY AVE
TAYLOR AVE
HARMON AVE
HUNTER HEIGHTS
TAMPA AVE
MARMION AVE
CONSTANCE AVE
DOUGLASS AVE
RENNIE ROAD
JULIAN AVE
JEAN AVE
SHIRLEY
PARK
HOLLOW
PINE

SOUTH
S. MAIN
MIDLOTHIAN BLVD
CITY CORPORATION LINE
BOARDMAN TWP

14
13
18
7

YOUNGSTOWN CITY

SCALE: 1 INCH=300 FEET

PLATE 20

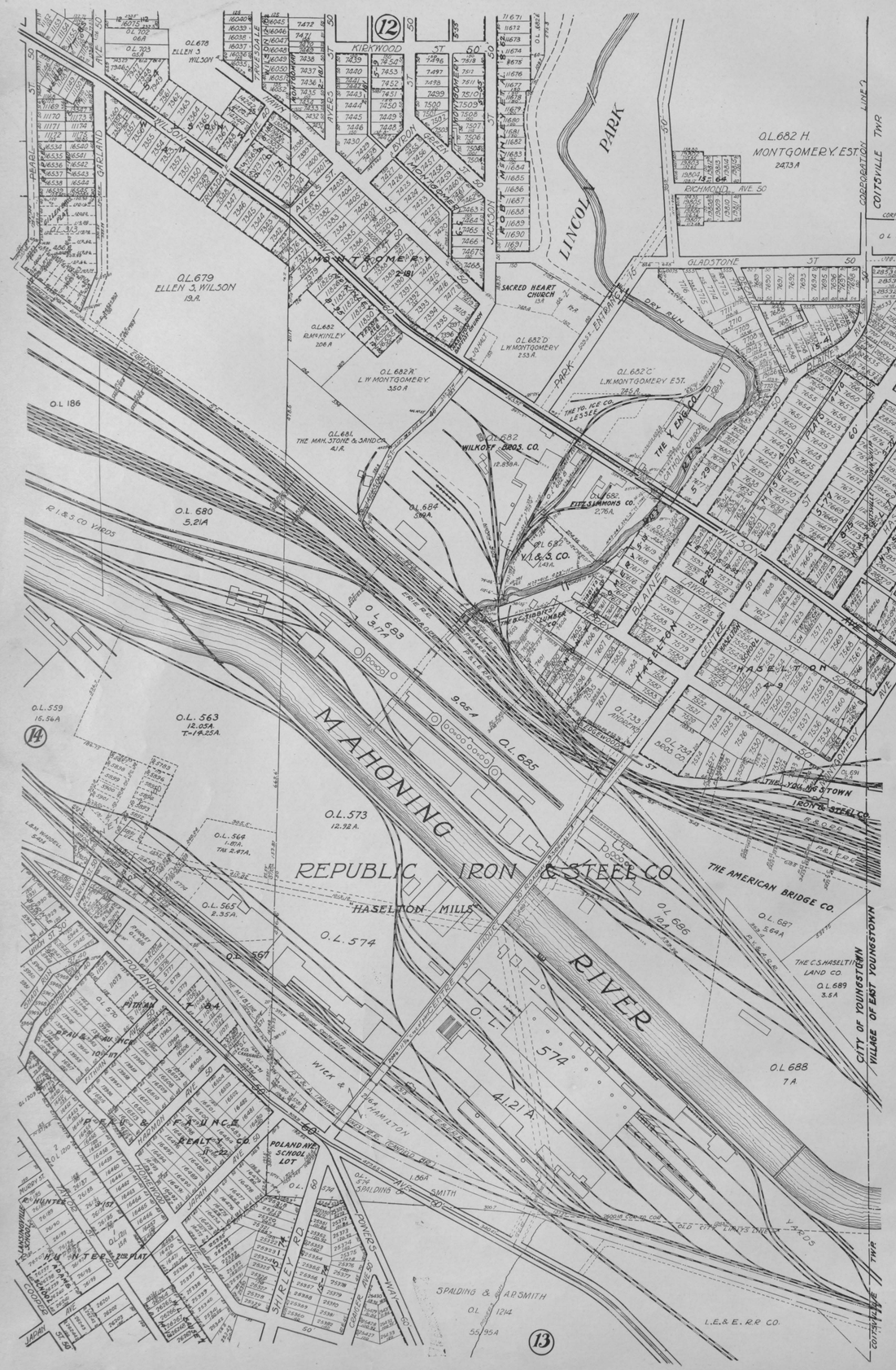
MAHONING RIVER
REPUBLIC IRON & STEEL CO
HASELTON MILLS
LINCOLN PARK
SACRED HEART CHURCH
THE Y. & S. CO.
THE AMERICAN BRIDGE CO.
THE C.S. HASELTON LAND CO.
THE YOUNGSTOWN IRON & STEEL CO.
THE YOUNGSTOWN ICE CO. LESSEE
WILKOFF BROS. CO.
FITZ SIMMONS CO.
THE B.C. TIBBITS LUMBER CO.
THE MAH. STONE & SAND CO.
R.I. & S. CO. YARDS
P.C.C. & St. L. R.R.
L.E. & E. RR CO.
OLD CITY & LOWELLVILLE DIRT TRACK
CORPORATION LINE
COITSVILLE TWP.
CITY OF YOUNGSTOWN
VILLAGE OF EAST YOUNGSTOWN
O.L. 679 ELLEN J. WILSON 19 A.
O.L. 680 5.21 A
O.L. 682 H. MONTGOMERY EST. 24.73 A
O.L. 682 R.M. KINLEY 208 A
O.L. 682 D L.W. MONTGOMERY 2.53 A
O.L. 682 R' L.W. MONTGOMERY 3.50 A
O.L. 682 C L.W. MONTGOMERY EST. 7.45 A
O.L. 682 1.43 A
O.L. 682 2.76 A
O.L. 682 12.83 A
O.L. 684 3.99 A
O.L. 685 9.05 A
O.L. 686 10.41 A
O.L. 687 3.69 A
O.L. 688 7 A
O.L. 689 3.5 A
O.L. 691
O.L. 693 5.17 A
O.L. 559 16.56 A
O.L. 563 12.05 A T-19.25 A
O.L. 564 1.80 A TN 2.47 A
O.L. 565 8.35 A
O.L. 573 12.92 A
O.L. 574 41.21 A
O.L. 733 ANDREWS
O.L. 1391
O.L. 1214 55.95 A
O.L. 186
O.L. 561
O.L. 574
O.L. 570
O.L. 571
O.L. 572
O.L. 573
O.L. 574
O.L. 575
O.L. 576
O.L. 577
O.L. 578
O.L. 579
O.L. 580
O.L. 581
O.L. 582
O.L. 583
O.L. 584
O.L. 585
O.L. 586
O.L. 587
O.L. 588
O.L. 589
O.L.

ROAD MAP
MAHONING COUNTY, OHIO

PLATE 21

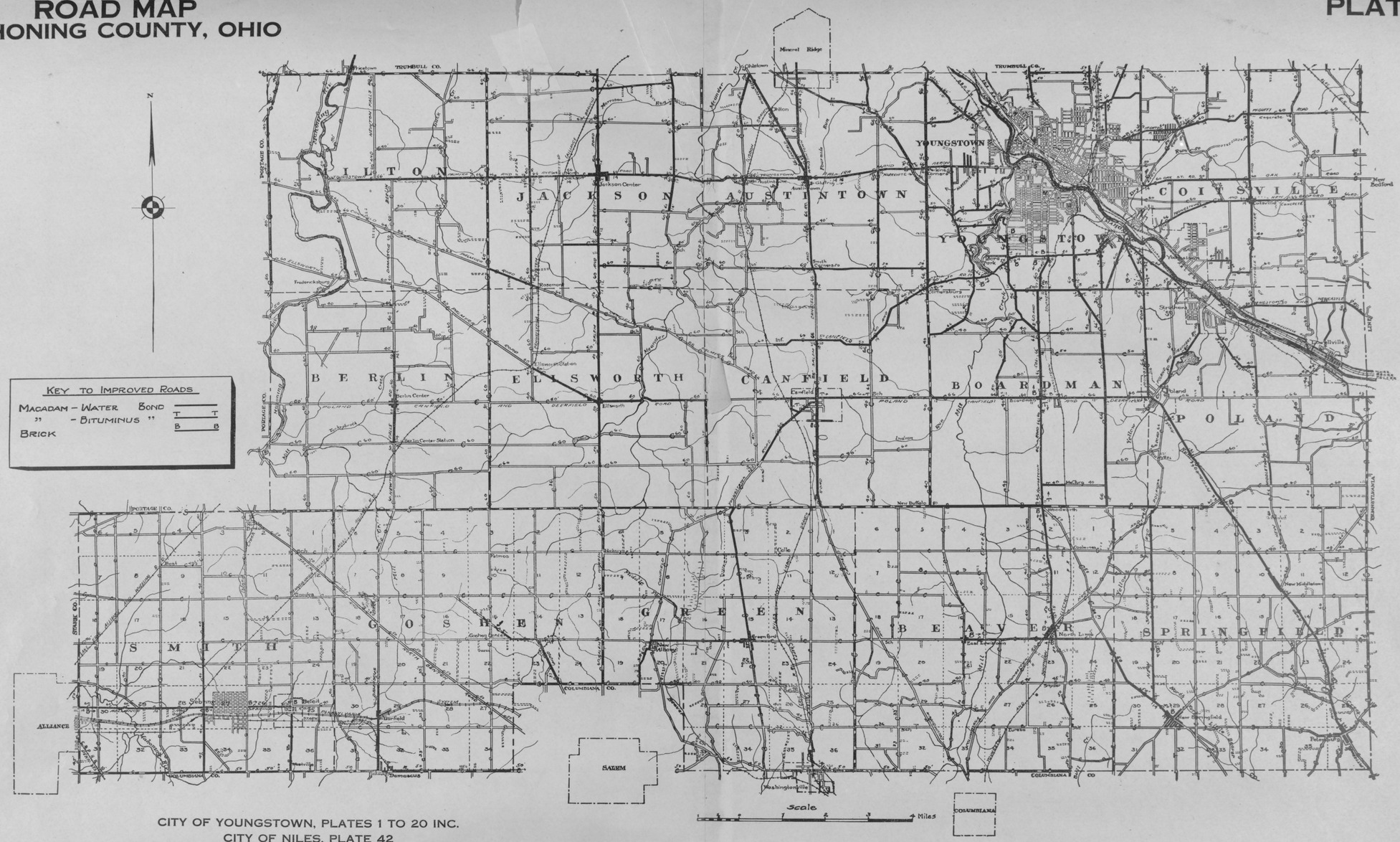

CITY OF YOUNGSTOWN, PLATES 1 TO 20 INC.
CITY OF NILES, PLATE 42
MAHONING COUNTY ROAD MAP, PLATE 21 TRUMBULL COUNTY ROAD MAP, PLATE 41
GOVERNMENT SURVEY MAP OF OHIO, PLATE 21
CITY PROPERTY MAP OF MILTON BASIN, PLATE 20
TABLE OF LAND MEASUREMENTS, PLATE 48

VILLAGES

	Plates
AUSTINTOWN	23
BELOIT	39
BERLIN CENTRE	34
BOARDMAN CENTRE	32
CALLA	37
CANFIELD	33
COITSVILLE CENTRE	26
DAMASCUS	38
EAST ALLIANCE	39
EAST LEWISTOWN	36
EAST YOUNGSTOWN	26-27
ELLSWORTH CENTRE	34
FREDERICK	22
GARFIELD	38
GREEN VILLAGE	37
GIRARD	46
HUBBARD	47
JACKSON CENTRE	22
LOWELLVILLE	30
MINERAL RIDGE	44
NEW ALBANY	37
NEW MIDDLETOWN	35
NEW SPRINGFIELD	35
NORTH BENTON	39
NORTH LIMA	36
PETERSBURG	35
POLAND	30
SEBRING	40-41
STRUTHERS	29
WASHINGTONVILLE	37
WEST AUSTINTOWN	23
WESTVILLE	39

TOWNSHIPS AND PLATS

	Plates
AUSTINTOWN TOWNSHIP	23
AUSTINTOWN TOWNSHIP PLATS	23
BEAVER TOWNSHIP	36
BOARDMAN TOWNSHIP	32
BOARDMAN TOWNSHIP PLATS	31
BERLIN TOWNSHIP	34
CANFIELD TOWNSHIP	32
COITSVILLE TOWNSHIP	24
COITSVILLE TOWNSHIP PLATS	24-25-26
ELLSWORTH TOWNSHIP	34
GOSHEN TOWNSHIP	38
GREEN TOWNSHIP	37
HUBBARD TOWNSHIP (Trumbull Co.)	46
HUBBARD TOWNSHIP PLATS	46-47
JACKSON TOWNSHIP	22
LIBERTY TOWNSHIP (Trumbull Co.)	44
LIBERTY TOWNSHIP PLATS	45
MILTON TOWNSHIP	22
POLAND TOWNSHIP	28
POLAND TOWNSHIP PLATS	28
SMITH TOWNSHIP	40
SMITH TOWNSHIP PLATS	39
SPRINGFIELD TOWNSHIP	35
WEATHERSFIELD TOWNSHIP (Trumbull Co.)	41
WEATHERSFIELD TOWNSHIP PLATS	43

EXPLANATION OF SYMBOLS USED.

GREAT LOT AND SECTION LINES
" " " NUMBERS in larger and heavier figures.
CORPORATION AND RIGHT-OF-WAY LINES
CORPORATION AND VILLAGE LIMITS
RAILROADS (IN MAHONING COUNTY)
" (IN TRUMBULL)
ST. RAILWAYS (IN MAHONING COUNTY)
" (IN TRUMBULL)
PLAT LINES
RE-PLAT LINES

PLAT NAMES AND REFERENCES in heavy letters (and a few places in light) across the plat. For example—GEO. TOD EST. 11-55 would indicate that the plat or re-plat on which this name and reference appears is indexed under Geo. Tod Est. and recorded in Volume 11, Page 55, Record of Plats, Mahoning County Recorder's Office.

The same applies to Trumbull County, except "Book" is used instead of "Vol." For example—Book 4—Pg. 1.

DIMENSIONS OF MOST CITY PROPERTY are shown in feet and decimals or occasionally feet and inches.

DIMENSIONS OF TOWNSHIP PROPERTY and some of the Villages are given in chains and decimal parts of a chain—36.11 would mean 36 chains and 11 links (see table of land measurements Plate 48).

PROPOSED STREET EXTENSIONS AND ALLOTMENTS

SMALL BLACK CIRCLE AND WHITE FIGURES such as (2) used in the townships indicates the corresponding number of the plat which you will find shown on a much larger scale either on the same plate as township or the plate preceding or following plate.

SMALL CIRCLE AND FIGURES such as (3) on margins of Youngstown City sheets indicate adjoining plate numbers.

VACATED STREETS shown broken and marked vacated.

A LAND HOOK ⌐ indicates that the property connected by this hook is owned by the same party. This is mostly used in the townships.

FULL LINES INDICATE PROPERTY LINES.

DOTTED LINES INDICATE DIVISIONS OF PROPERTY BY DEEDS.



MILTON TOWNSHIP [illegible] R. 5

SCALE: [illegible] INCHES=1 MILE

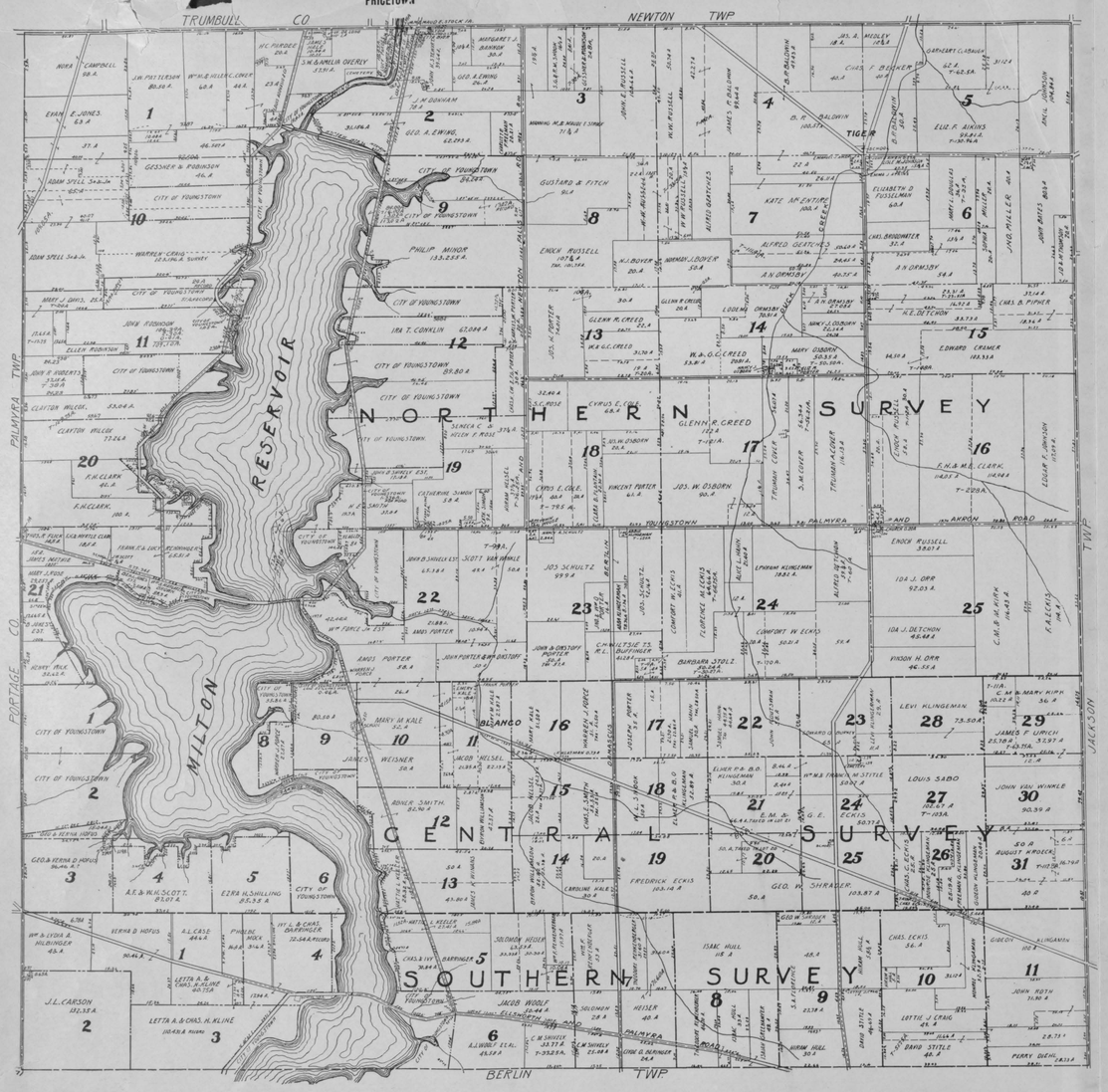

JACKSON TOWNSHIP T. 2 [illegible] PLATE 22

SCALE: 2½ INCHES=1 MILE

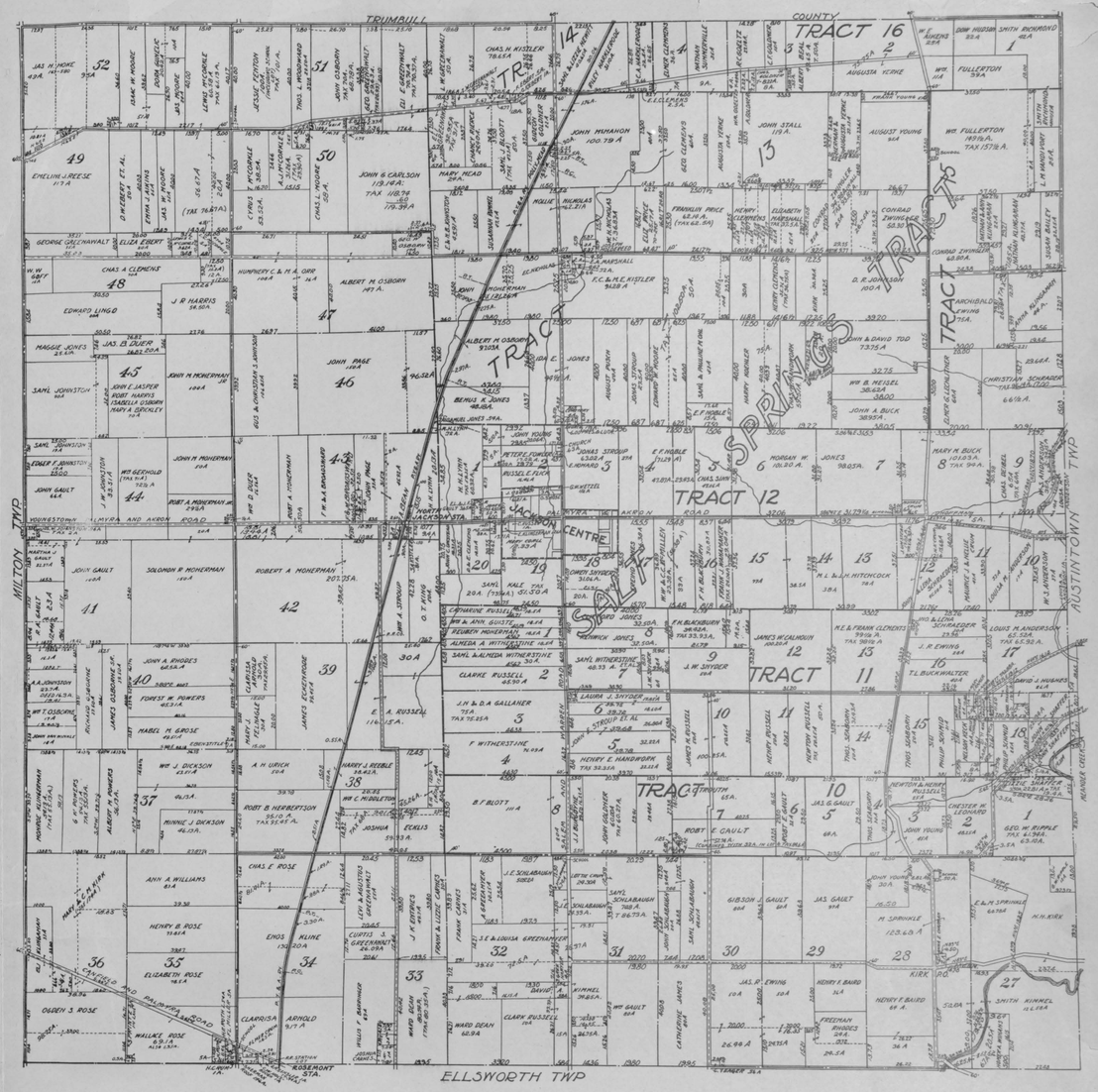

FREDERICK

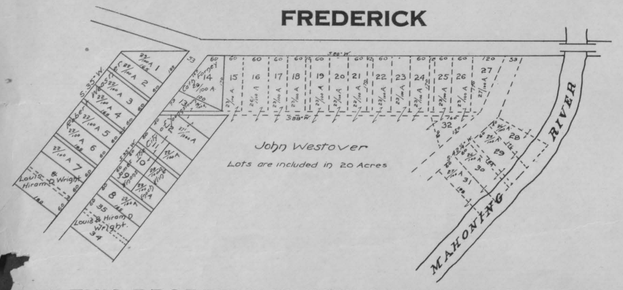

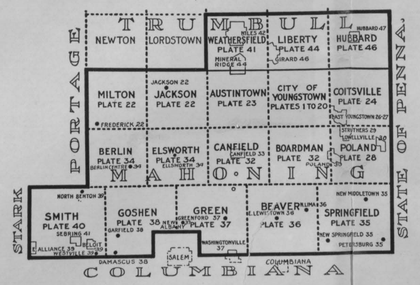

ALL THIS PROPERTY IS NOW OWNED BY THE CITY OF YOUNGSTOWN AND WILL BE ENTIRELY SUBMERGED WHEN RESERVOIR IS FILLED.

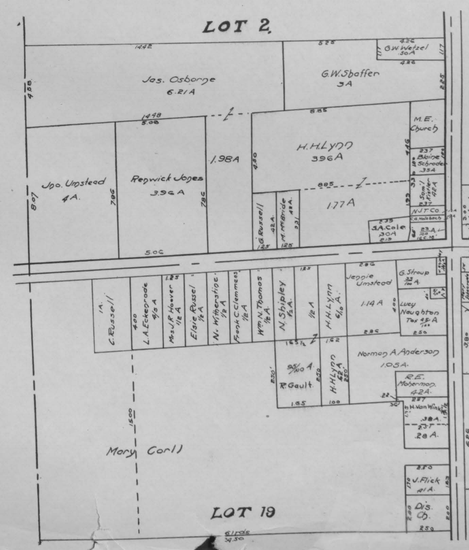

JACKSON CENTRE

LOTS 2, 3, 18, & 19. TRACT 12.

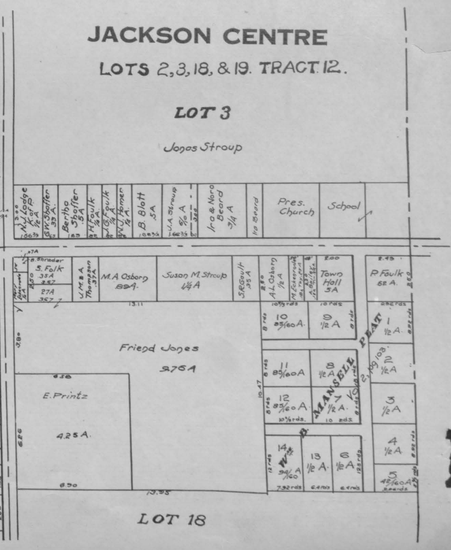

AUSTINTOWN TOWNSHIP 2 N.R. 3

SCALE: 2½ INCHES=1 MILE

PLATE 23

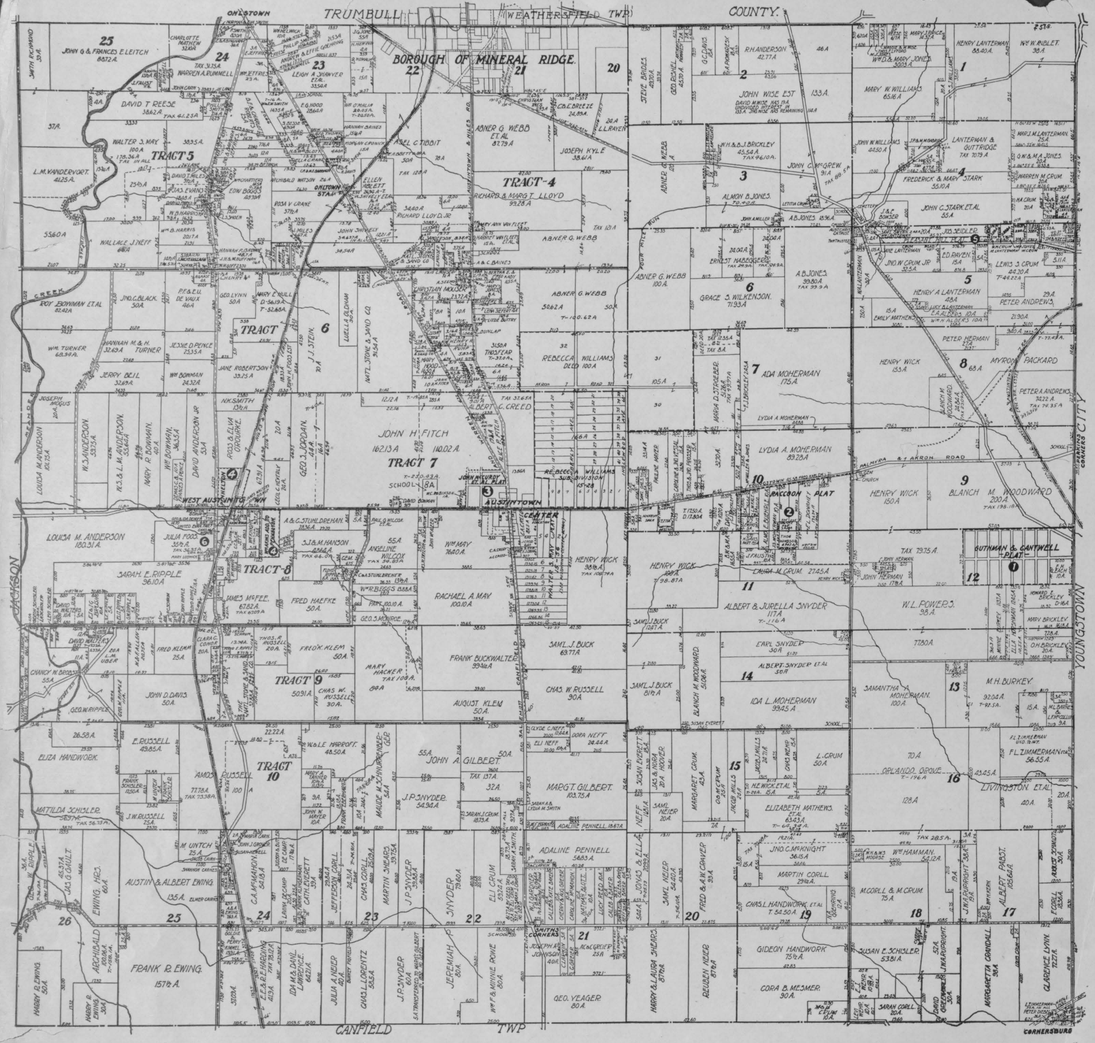
TRUMBULL COUNTY
WEATHERSFIELD TWP
BOROUGH OF MINERAL RIDGE
YOUNGSTOWN
CANFIELD TWP
JACKSON
CORNERSBURG
TRACT 4
TRACT 5
TRACT 6
TRACT 7
TRACT 8
TRACT 9
TRACT 10
JOHN H. FITCH 162.13 A 110.02 A
TRACT 7
AUSTINTOWN CENTER
WEST AUSTINTOWN
LIBERTY
ADA MOHERMAN 115 A
LYDIA A. MOHERMAN 83.25 A
BLANCH M. WOODWARD 200 A
RACCOON PLAT
OUTMAN & CANTWELL PLAT
ALBERT & JURELLA SNYDER 11 A
IDA L. MOHERMAN 99.45 A
SAMANTHA J. MOHERMAN 100 A
M.H. BURKEY
W.L. POWERS 95 A
7.50 A
ORLANDO ODOUE
LIVINGSTON ET AL
FRANK R. EWING 157.8 A
ADALINE PENNELL
GEO. YEAGER 80 A
GIDEON HANDWORK 75 A
SUSAN E. SCHOLES 53.5 A
CORA B. MESMER 30 A
JOHN WISE EST
ABNER G. WEBB ET AL 81.79 A
RICHARD & MARGT. LLOYD 93.78 A
JOSEPH KYLE 38.64 A
GRACE S. WILKINSON 71.93 A
REBECCA WILLIAMS 20.29 100 A
HENRY WICK 65 A
HENRY WICK 150 A
HENRY WICK 59.87 A
HENRY WICK 35.9 A
RACHAEL A. MAY 100 A
FRANK BUCKWALTER 35.4 A
CHAS. W. RUSSELL 30 A
SAML. J. BUCK 69.77 A
SAML. J. BUCK 51.9 A
MARGT. GILBERT. 103.75 A
JOHN A. GILBERT 50 A
J.P. SNYDER 34.90 A
ELIZABETH MATHEWS 63.45 A
JOHN C. MCGREW 36.6 A
JOHN C. STARK ET AL 55 A
FREDERICK & MARY STARK 55 A
HENRY A. LANTERMAN 48 A
PETER ANDREWS 30.3 A
PETER HERMAN 23.00 A
MYRON PACKARD 66 A
LEWIS J. CRUM 44.20 A
ABNER G. WEBB 100 A
ABNER G. WEBB 53.82 A
ABNER G. WEBB 30 A
A.B. JONES 39.80 A
ERNEST HARDGRAVE 30.92 A
ANDREW MCCRUM 20.4 A
JOHN C. MCGREW 31.4 A
JOHN WILLIAMS 44.50 A
JOHN WILLIAMS 66.16 A
MARY W. WILLIAMS 65.16 A
WM. BIDLET 30 A
LANTERMAN & GUTTRIDGE 70.79 A
JOHN C. MCGREW JR 33.4 A
JOHN C. MCGREW 15 A
JOHN C. MCGREW 15 A
JOHN C. MCGREW 15

COITSVILLE TOWNSHIP T2N R1

SCALE: 2½ INCHES=1 MILE

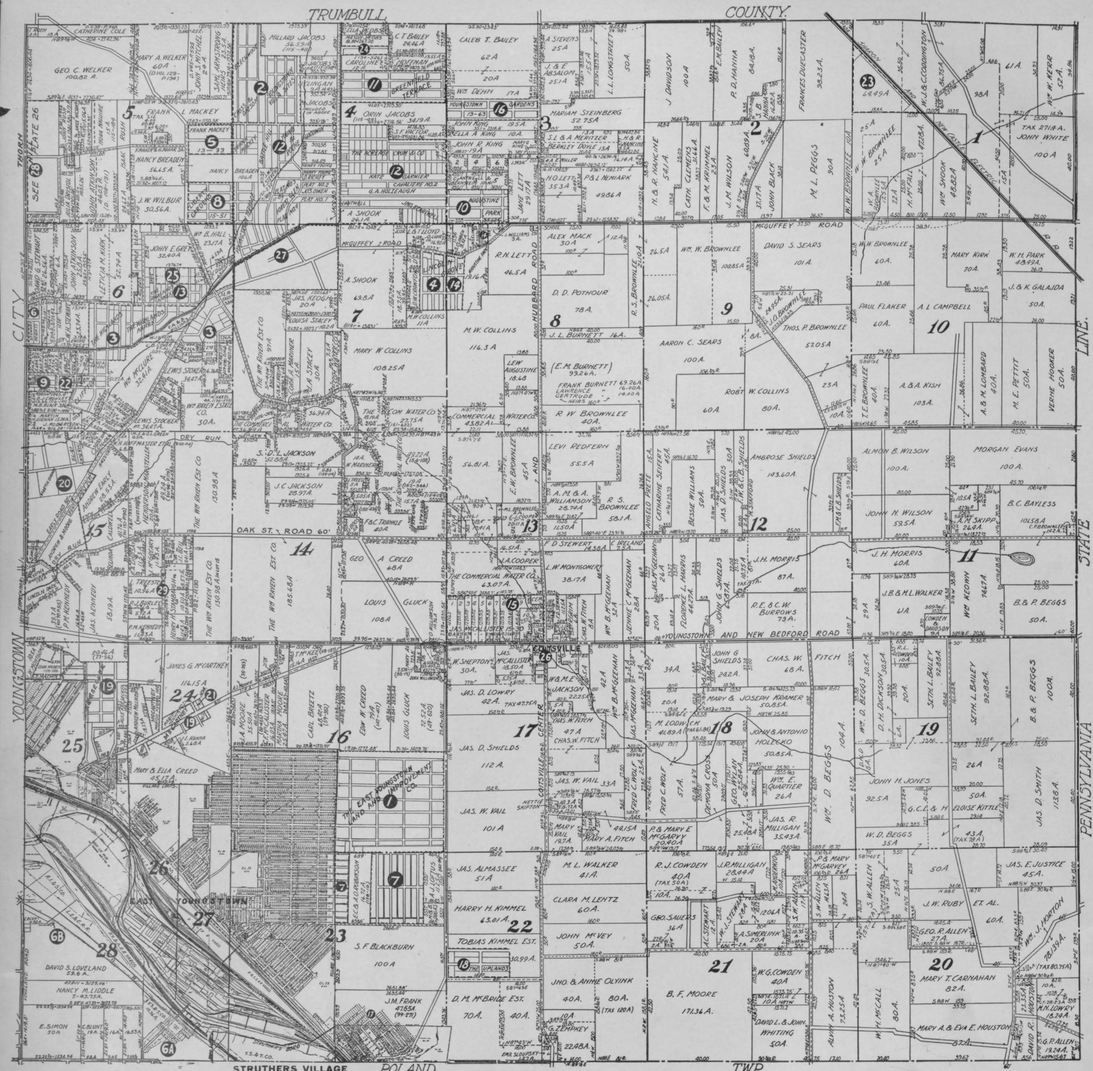

PLATE 24

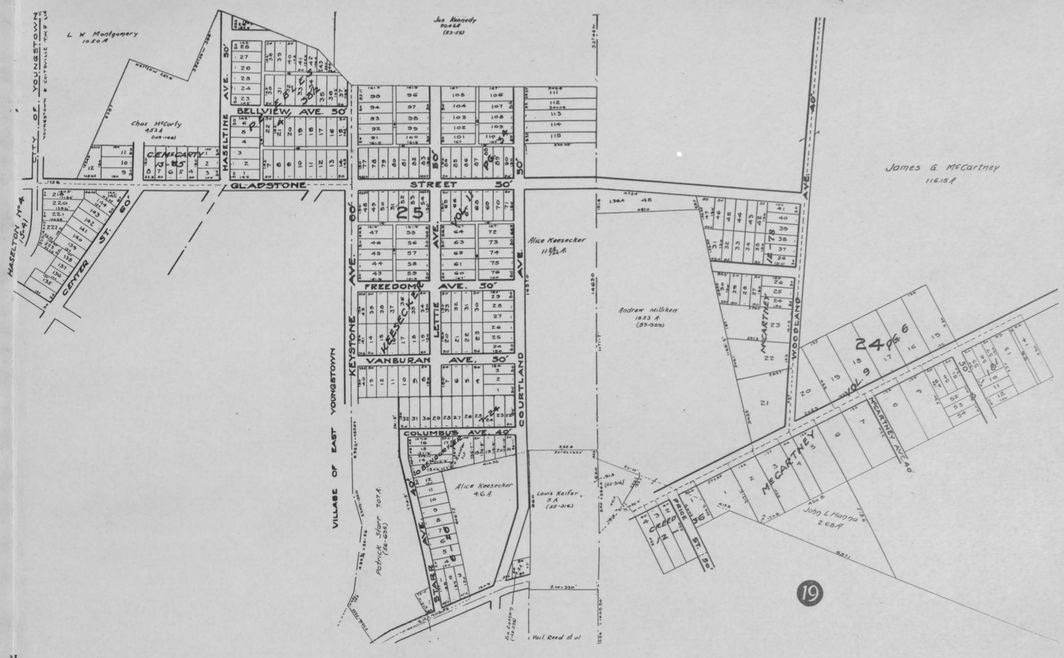

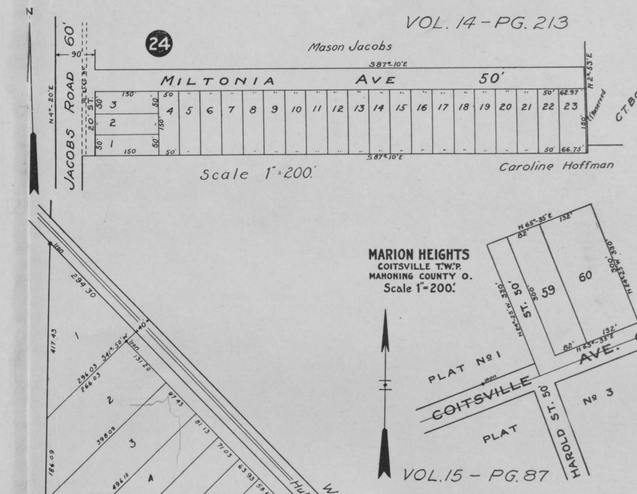

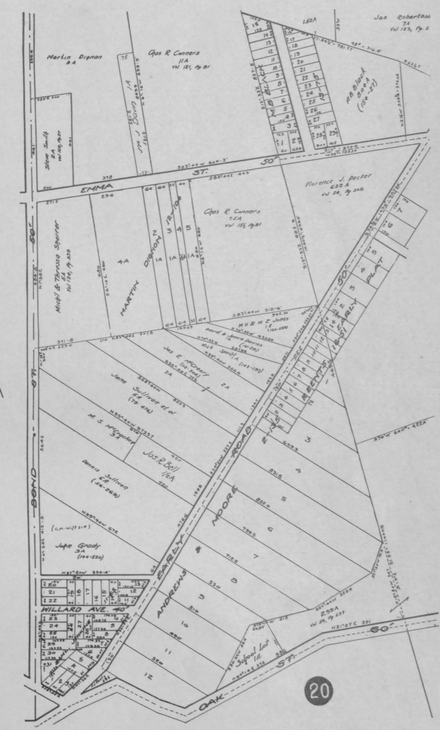

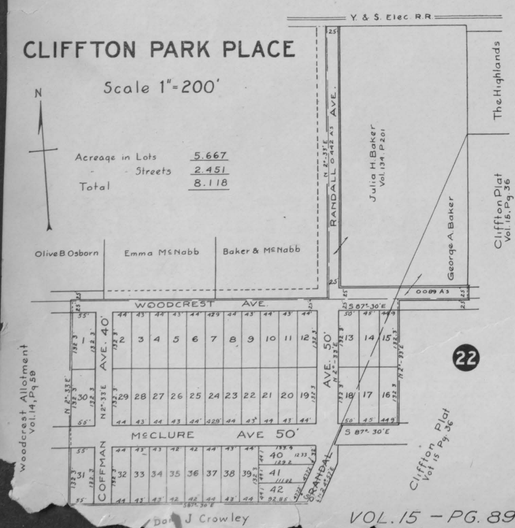

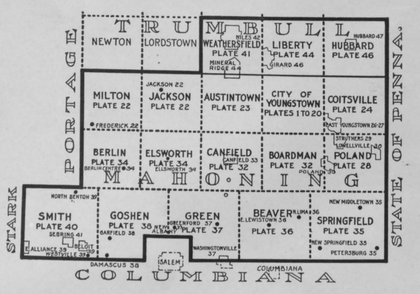

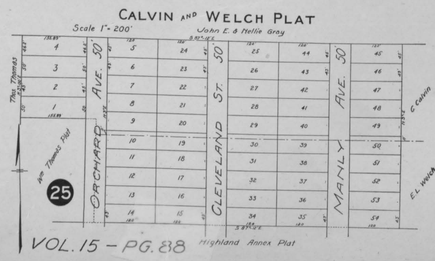

ALL COITSVILLE PLATS (PLATES 24, 25 AND 26) ARE ON A 400 FT. TO THE INCH SCALE, EXCEPT W. J. CODDINGTON, MASON JACOBS, CALVIN & WELSH, CLIFFTON PARK AND MARION HEIGHTS WHICH ARE 200 FT. TO THE INCH

COLTSVILLE TOWNSHIP PLATS

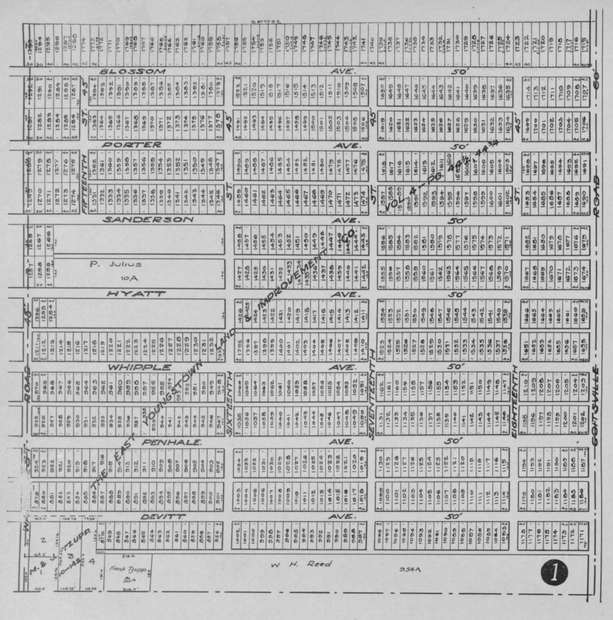

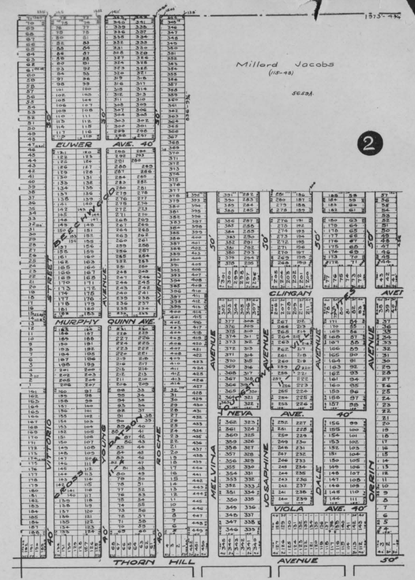



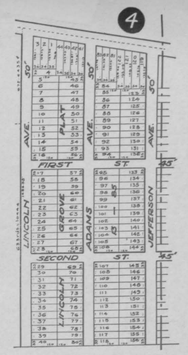

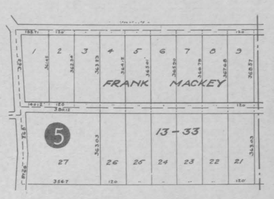

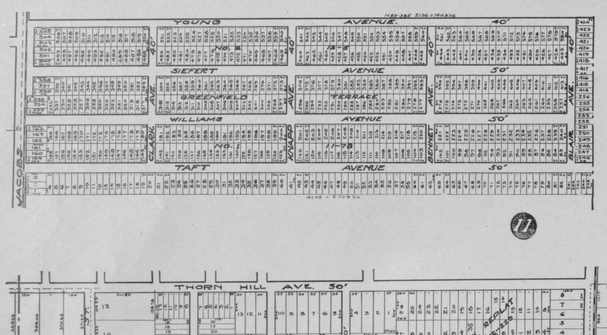

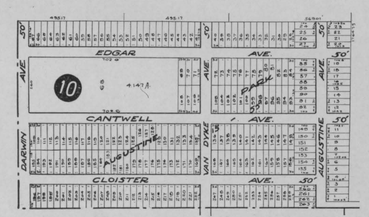



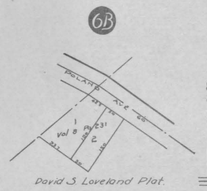

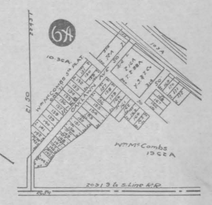

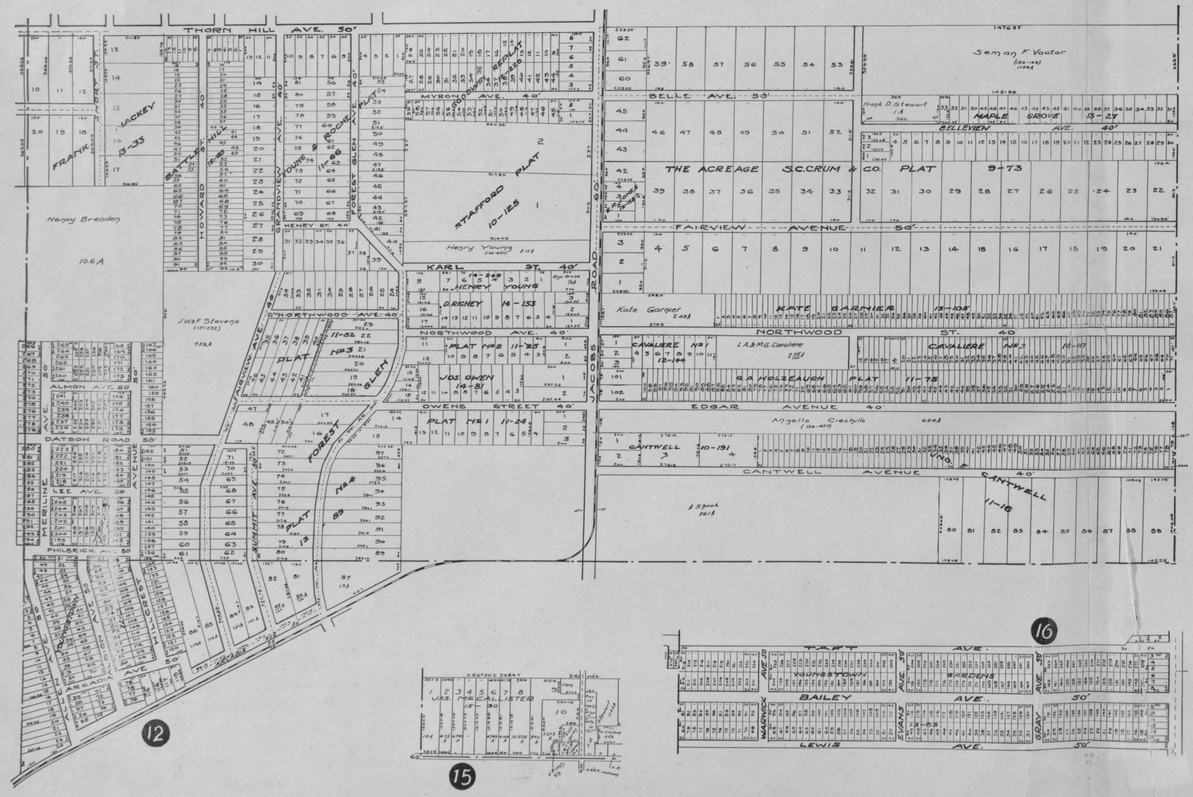

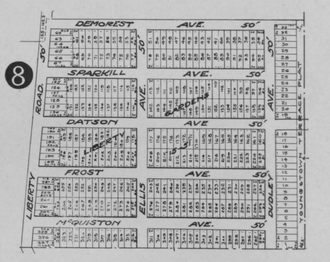

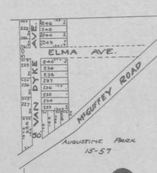

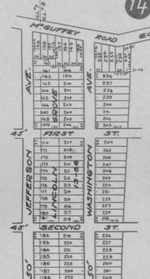

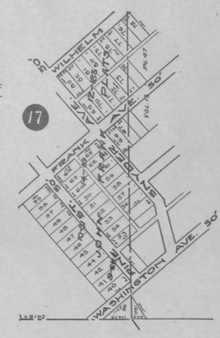

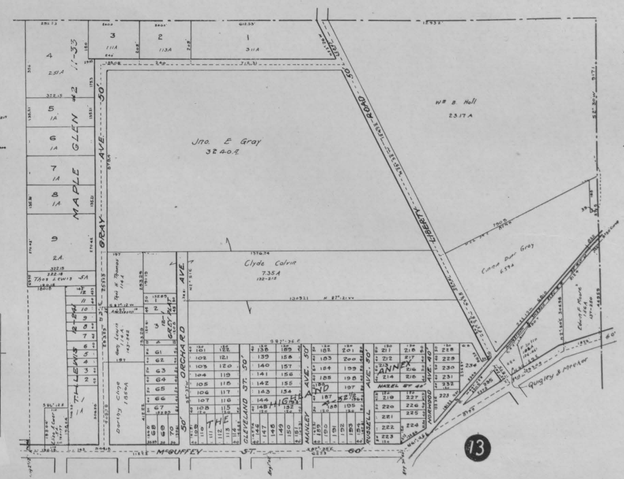

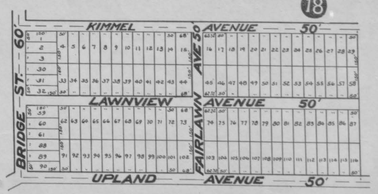

EAST YOUNGSTOWN
(NORTH PART)
SCALE: 1 INCH=300 FEET

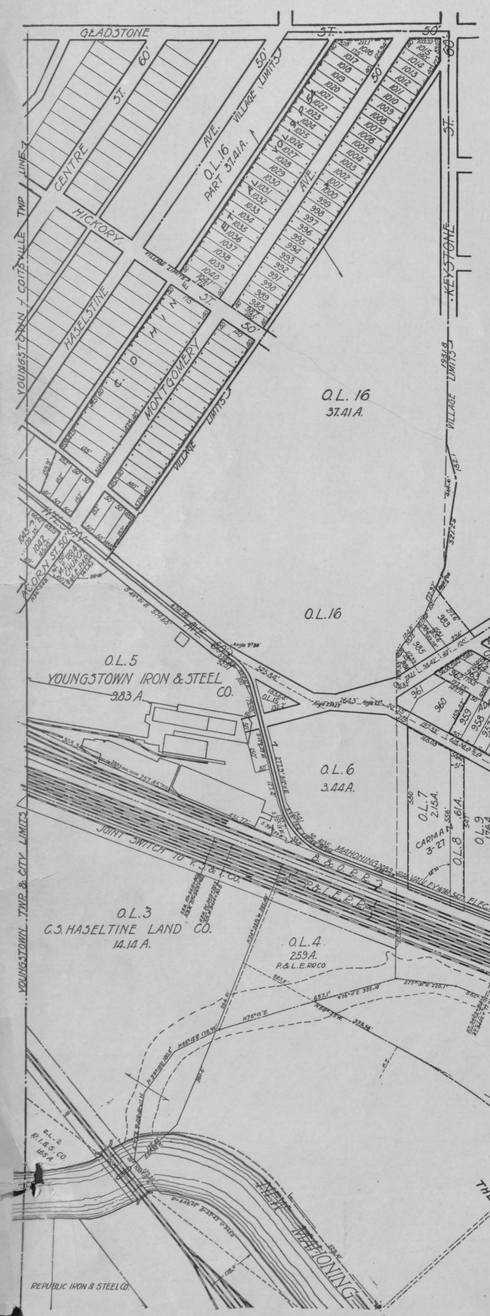

COITSVILLE CENTRE
Scale 600 feet to the Inch.

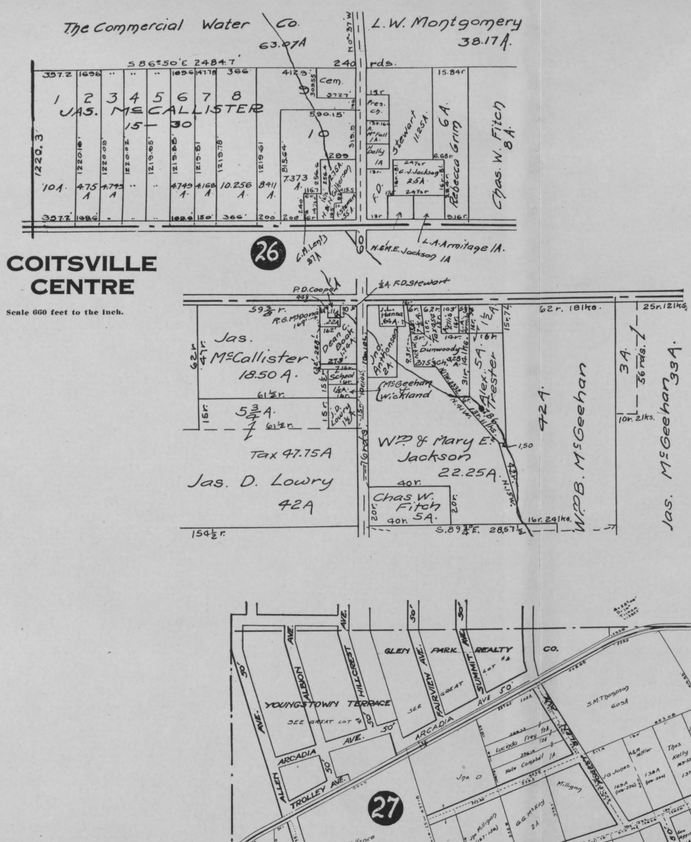

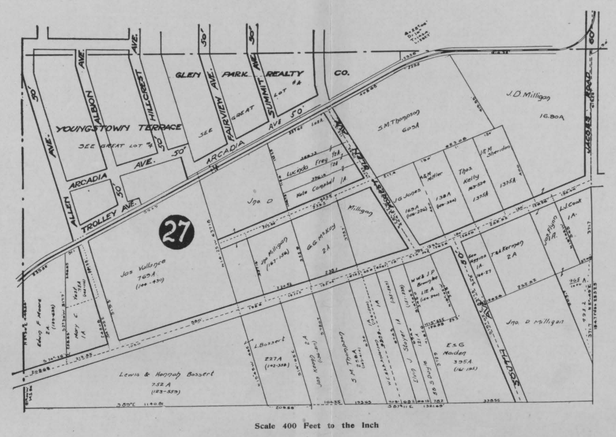

Scale 400 Feet to the Inch

COITSVILLE PLATS

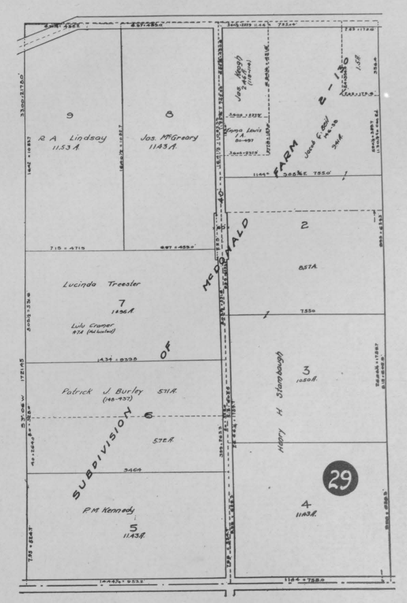

Scale 400 Feet to the Inch

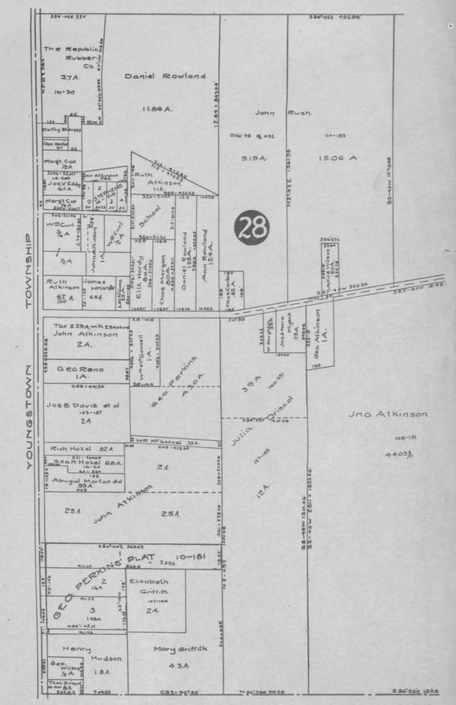

THORN HILL
Scale 400 feet to the Inch.



SEE PLATE 27 FOR BALANCE OF EAST YOUNGSTOWN

EAST YOUNGSTOWN

SCALE: 1 INCH=300 FEET

PLATE 27

SEE PLATE 26 FOR SECTION NORTH OF THIS LINE

MAHONING RIVER CHANNEL

P.&L.E.R.R. CO. 15.778 A.

THE YOUNGSTOWN SHEET & TUBE CO

GREAT LOT N°28

REPUBLIC IRON & STEEL CO

AVON SOAP CO

MARGARET LIDDLE 0.28 A

L.E. LIDDLE 19.1 A

CYNTHIA BLUNT 6.93 A

DAVID S. LOVELAND P.R.

MAHONING CO. 2 A

L.E.&E.R.R. CO

P.V.&A.R.R.

DAVID S. LOVELAND 59.6 A

CITY CORPORATION LINE

COITSVILLE

NANCY M. LIDDLE T° 43.75 A

E. SIMON 50 A

C. BLUNT 19 A

16 A

16.53 A

M.V. ELEC. R.R. CAR BARNS

O.L. 23 31.9 A.

O.L. 21 23.5 A

O.L. 20 26.0 A

O.L. 22 4.69 A

P.&L.E.R.R. YARDS

O.L. 24 13.18 A.

O.L. #26 1.03 1 A.

O.L. 25 13.77 A

O.L. 1

O.L. 2

O.L. 3

O.L. 4

O.L. 5

O.L. 6

O.L. 7

O.L. 8

O.L. 9

O.L. 10

O.L. 11

O.L. 12

O.L. 13

O.L. 14

O.L. 15

O.L. 16

O.L. 17

O.L. 18

O.L. 19

O.L. 27

O.L. 28 32.71 A.

YOUNGSTOWN SHEET & TUBE

128.32 A.

MALONING

OLD FERRY LINE

SOUTH CANAL

RIVER

V.S.&T. CO

P.&L.E.R.R. YARDS

TUBE

554 B

302.7'

PENHALE

DEVITT

THE EAST YOUNGSTOWN LAND & IMPROVEMENT CO.

VOL. 4 - P. 26 ½

TENNEY

BRIGHT

PLAT #4

EG. & A.P. ROBINSON

TREMBLE

JANE GORDON

GORDON

PLAT #1

9 - 38

REED

J.&B. GORDON PLAT

ROBINSON

WASHINGTON

HINE, MURRAY & CHAS. E. VANE'S PLAT NO. 1

ADAMS

JEFFERSON

MADISON

MURRAY HILL

MONROE

STEPHENSON-HINE & FINNEGAN'S PLAT

JACKSON

SEE PLATE 26 FOR SECTION NORTH OF THIS LINE

POLAND TOWNSHIP T.N. R.1

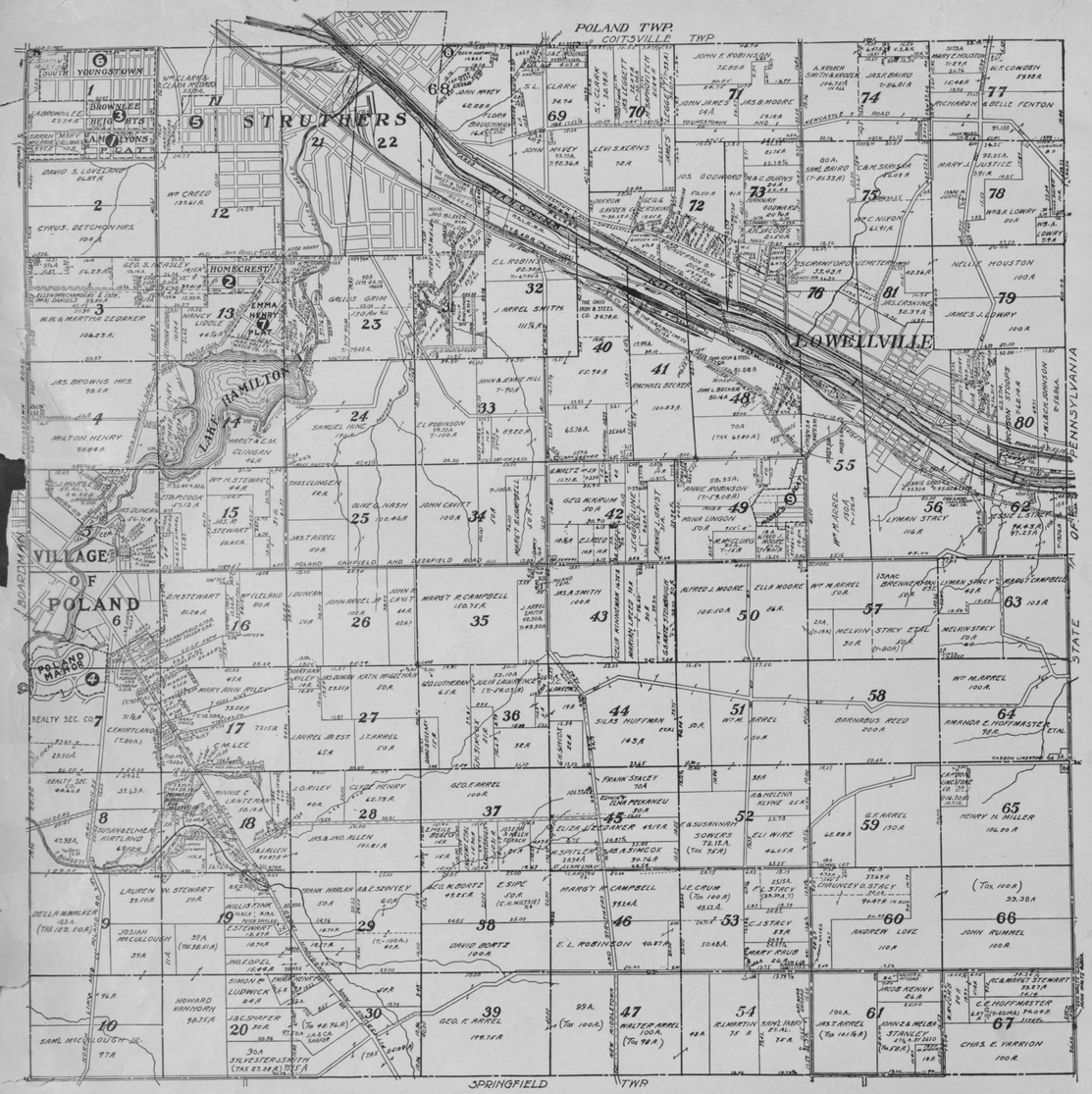

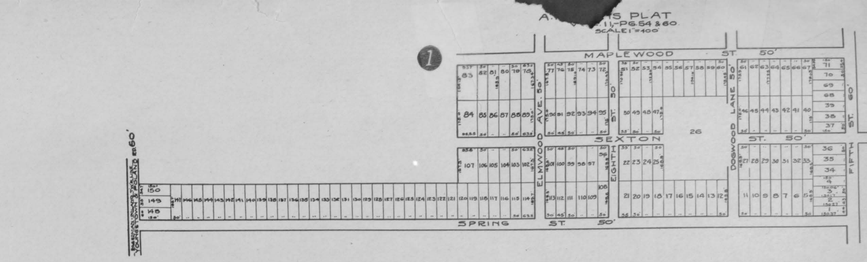

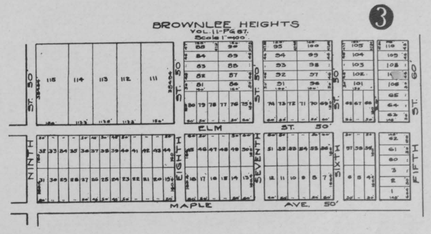



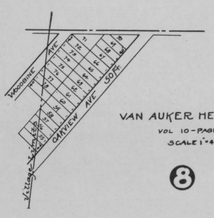



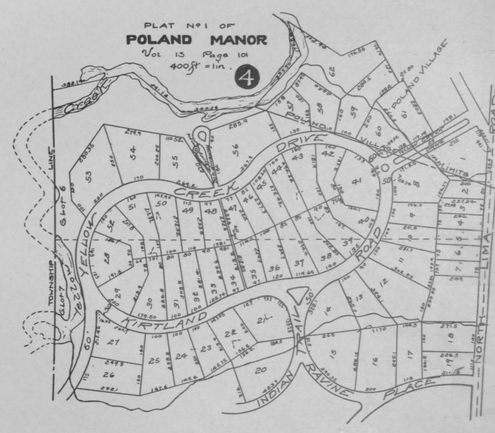

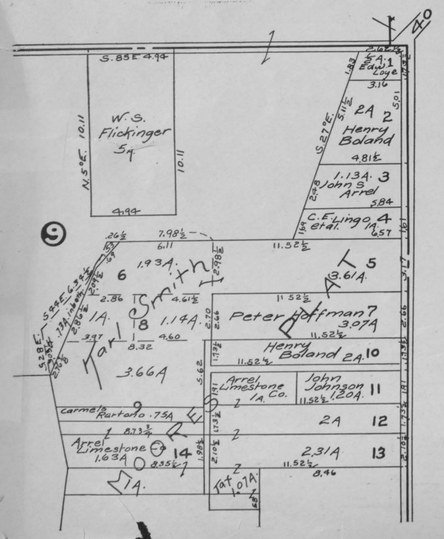

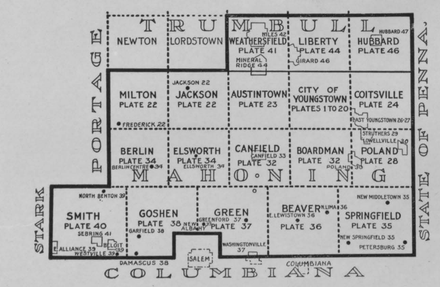



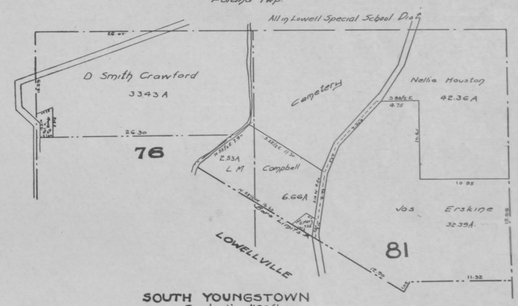

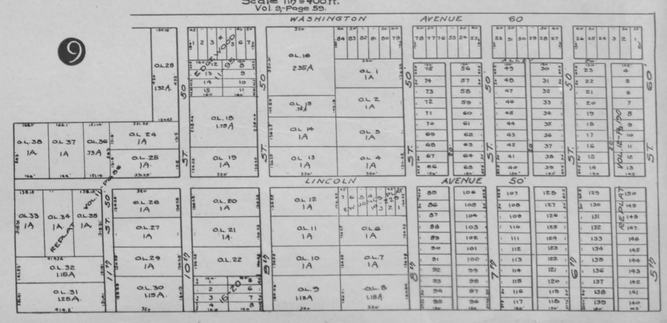

PLATE

VILLAGE OF STRUTHERS

SCALE: 1 INCH=300 FEET



POLAND VILLAGE
SCALE: 1 INCH=400 FEET

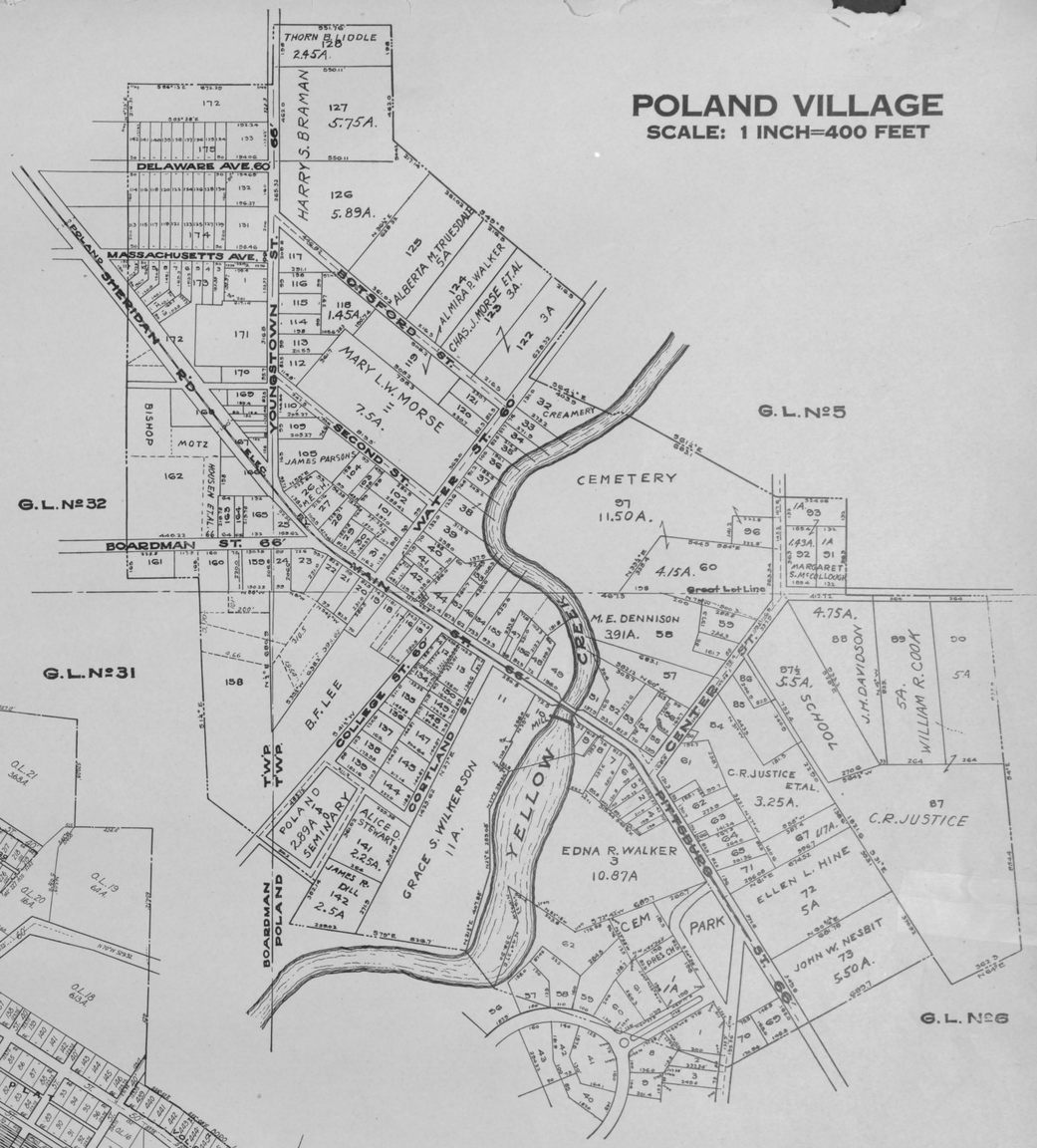

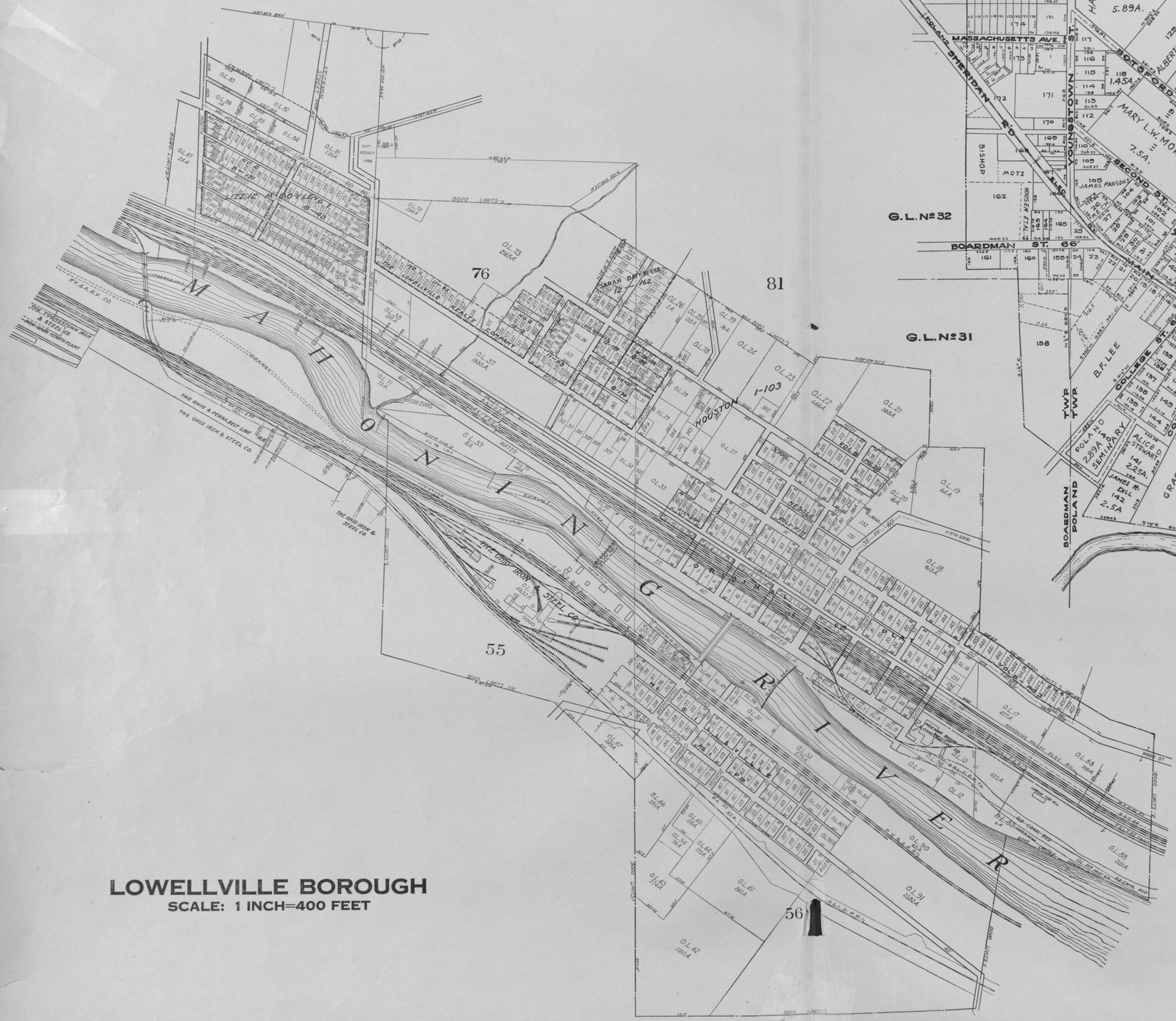

LOWELLVILLE BOROUGH
SCALE: 1 INCH=400 FEET

1

2

3

4

5

6

7

8

9

10

11

12

13

14

15

16

17

BOARDMAN TOWNSHIP T. 1 N. R. 2

SCALE: 2½ INCHES=1 MILE



CANFIELD TOWNSHIP T. 1 N. R. 3

SCALE: 2½ INCHES=1 MILE

PLATE 32

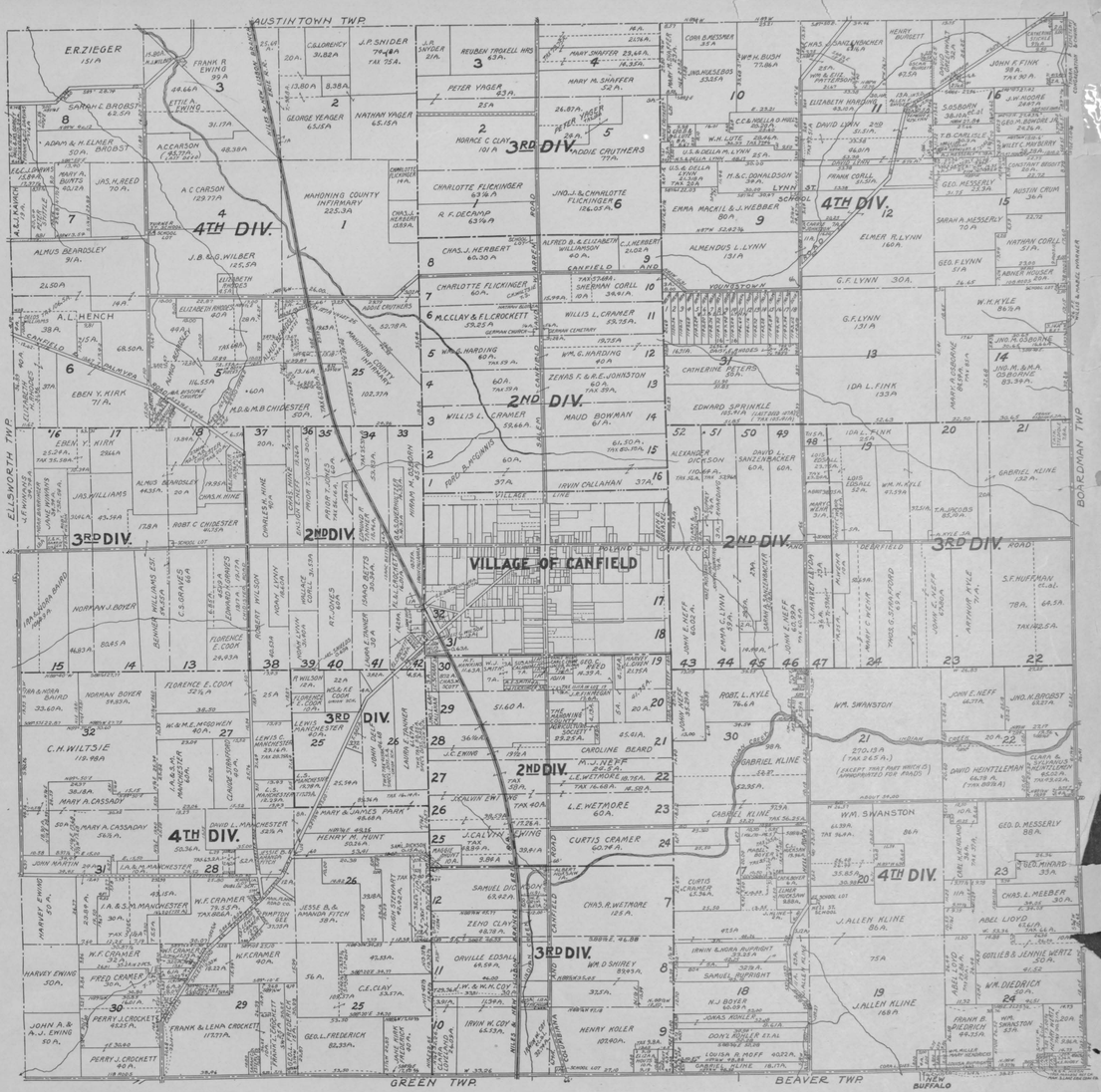

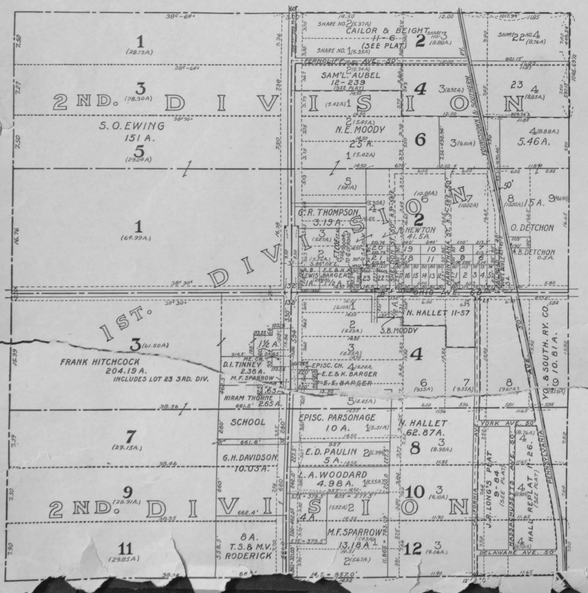

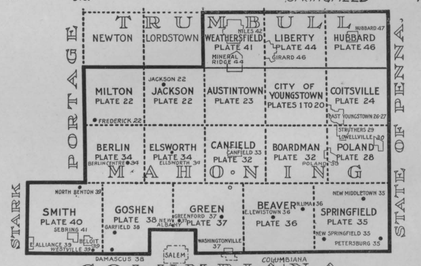

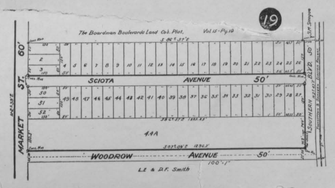

BEIL & VOGELBER PLAT



PLAT No. 1

BROWNLEE WOODS

Great Lot No. 18-Fourth Division

Boardman Township-Mahoning County-Ohio

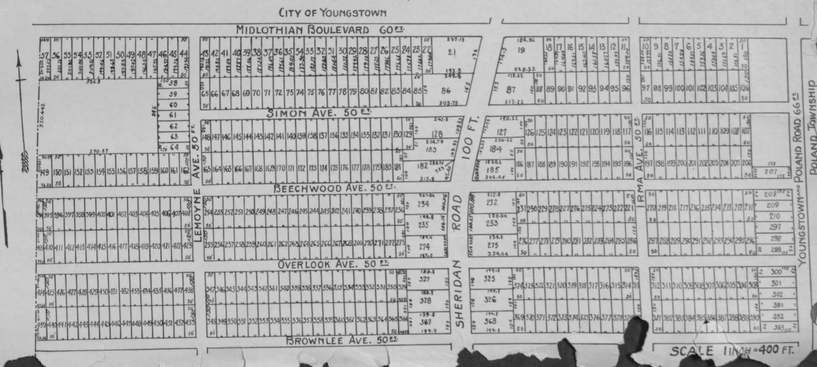

PLATE

CANFIELD VILLAGE

SCALE 1 INCH = 300 FEET

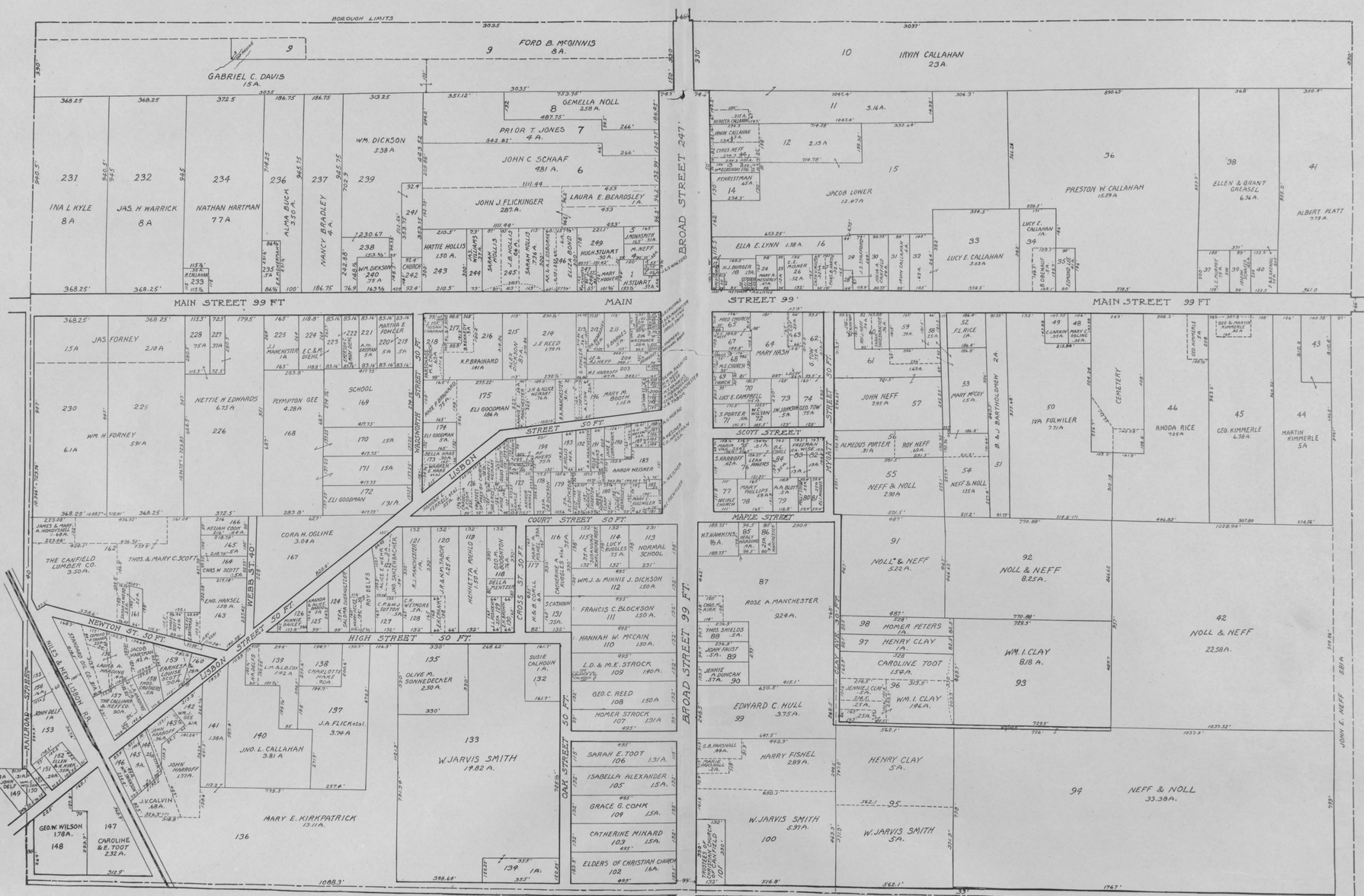



BERLIN CENTRE



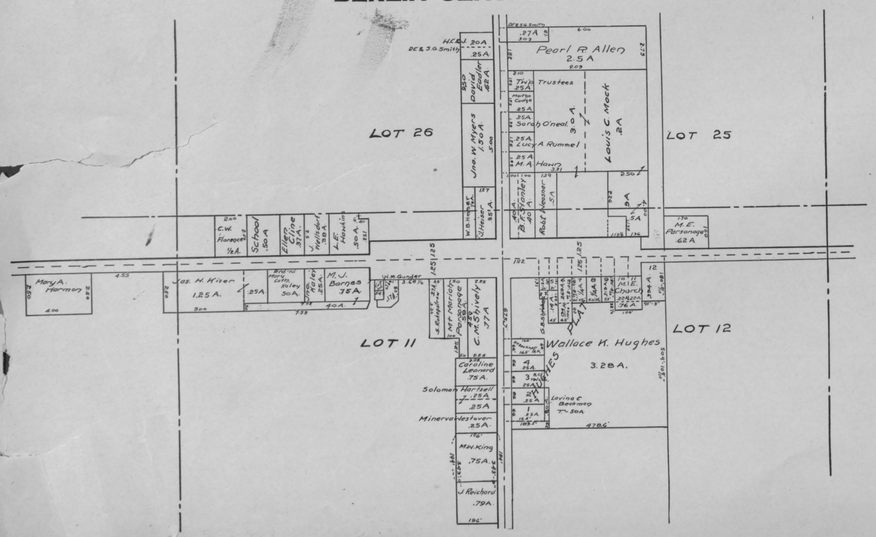

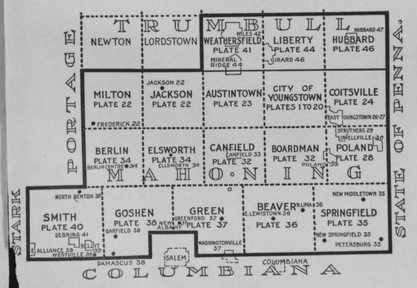



ELLSWORTH CENTRE

POLAND TOWNSHIP

BEAVER TOWNSHIP

STATE OF PENNSYLVANIA

COLUMBIANA COUNTY

NEW SPRINGFIELD

NEW MIDDLETOWN

PETERSBURG

PETERSBURG

Scale 200ft. -

NEW SPRINGFIELD

Scale 200ft. -

NEW MIDDLETOWN



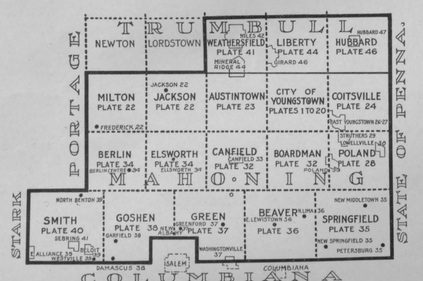



SCALE: 2 ... IES=1 MILE
CANFIELD TWP.
BOARDMAN TWP.
GREEN TWP.
SPRINGFIELD TWP.
COLUMBIANA CO.
NORTH LIMA
PINE LAKE
North Lima
Scale 200 ft. =
Lewistown
Scale 200 ft. =
Tr. 20.
STATE ST.
BOARDMAN ST.
COLUMBIANA ST.
THE HOMESTEADS
(Vol. 13-Page 41)
MAPLE HOMESTEADS
Vol. 13 - Pg. 103
Boardman Twp. Line
TOWN-LINE-ROAD-40'
WARREN AVENUE 50'
MAPLE DRIVE 50'
MAPLECROFT ROAD 50'
GRANGER WAY 50'
FOREST AVENUE 50'
HARVARD BOULEVARD
TRACT No. 2
THE HOMESTEADS No. 2
PORTAGE
STATE OF PENNA.
STARK
TRUMBULL
MAHONING
NEWTON
LORDSTOWN
WEATHERSFIELD PLATE 41
LIBERTY PLATE 44
HUBBARD PLATE 46
MILTON PLATE 22
JACKSON PLATE 22
AUSTINTOWN PLATE 23
CITY OF YOUNGSTOWN PLATES 1 TO 20
COITSVILLE PLATE 24
BERLIN PLATE 34
ELSWORTH PLATE 34
CANFIELD PLATE 32
BOARDMAN PLATE 32
POLAND PLATE 28
SMITH PLATE 40
GOSHEN PLATE 38
GREEN PLATE 37
BEAVER PLATE 36
SPRINGFIELD PLATE 35

OWNSHIP T. 17 N. R. 4

SCALE: 2½ INCHES=1 MILE


BERLIN TWP.
ELLSWORTH TWP.
TWP.
TWP.
TWP.
TWP.
SMITH
GREEN
WARREN
HOWLAND
SALEM
HICKORY
GARFIELD
HAYLOR
MILL CREEK
APPLE CREEK
CENTER
PATMOS
DAMASCUS
COLUMBIANA COUNTY
COLUMBIANA COUNTY
SAM'L WEREEN 284 A. TAX. 280 A.
CHRISTIAN MARTIG SR. 88.50 A. T-86 A.
SARAH KEELER 80 A.
GEO. HINCHMAN 84.50 A.
ROBT. C. BOYD 41 A.
ANNIE PHILLIS 35 A.
OLIVER W. SMITH 35 A.
OSCAR COOK 37.25 A.
SAM'L BRADSHAW 37.25 A.
JACOB WERRIN JR. 74.50 A.
JOHN WEINGART 82 A.
ADOLPHUS HOWARD 30 A.
REBECCA & CYRUS E. OWEN 39.17 A.
JAMES CAMPBELL 116.77 A.
CLYDE H. OWEN
B. F. CAMPBELL 160 A.
151 A.
URIAS BEARD 40 A.
CHAS. K. SISCO 17 A.
DALLAS J. BOWMAN 78 A. T-76.30 A.
ELIZABETH JUSTICE 85.75 A.
JEFFERSON D. BOWMAN
METHUE LEYMAN
EDWARD BURSETT 3.02 A.
FREEMAN G. NIVELY 26.63 A.
MARTHA BOWMAN 46 A.
E.C. BOWMAN 49.20 A.
MARTHA BOWMAN 78 A.
INEZ E. PHILLIS 83 A.
JOHN CROSSNA 91.22 A. T-88 A.
SAM'L R. SHAFFER 120 A.
E. J. INGRAM 293 A. T.-294 A.
SARAH MANCHESTER 38 A.
WM. W. COOK 60 A.
JOHN H. MILLER 25 A.
A. A. STEWART 78.42 A. T-78.75 A.
MARY ANN ROBB 160 A. T-162½ A.
THOS. MEAD ET AL 1 A.
WM. MISKIMINZ 113.25 A. T-97.71 A.
S. B. RICHARDS 163 A.
ROBT. O CAMPBELL EST. 163 A.
ISAAC CARE
LEAH TEMPLIN
DAN'L RICHARDS 32 A.
DAN'L W. & J. RICHARDS 35 A.
WESLEY HINCHMAN 41.18 A.
STEPHEN HAMPER 138.66 A.
JOHN W. MCCONNELL
ROBT. O. CAMPBELL 160 A. TAX 160 A.
ISAIAH DUSTMAN 170.17 A. T-165.78 A.
MATHEW ROBT CAMPBELL 90 A.
SAM'L WEINGART 76 A. T-77 A.
BESSIE MIKLAND 49.15 A. 249.25
ISAIAH DUSTMAN 40 A.
DAVID DUSTMAN 83.50 A.
JAS. O. SAXON 80 A.
BETTIE G. SAXON 125.41 A.
CYRUS A. HOLLOWAY 84.39 A. 84.39 A.
W. H. STRATTON 49 A. T-98 A.
W. J. & CORA VENABLE 98.10 A.
ROBT. O. CAMPBELL 160 A. TAX 160 A.
HENRY LEAF 62 A. T-48.25 A.
CATH. A. BARBER 41.25 A.
WM. A. MATHER 28.70 A. 79.80 A.
SIMON L. WOLFORD 41.70 A.
MARY E. DETMORE 41.79 A.
THOS. MEAD 98.81 A.
CHAS. H. WALFORD 43.84 A.
A. & L. M. WHITE 34.85 A. 34.85 A.
M. CAMPBELL 53 A. T-124.10 A.
W. A. KETLAND 68.82 A.
JOHN MEAD 70.81 A.
CLAYTON BRUCE 37 A.
IRA S. BURTON 40.14 A.
MARGT. A. SMITH 40 A.
LEWIS A. VENABLE 64.32 A.
HIRAM W. BROWN 157.30 A. (T-194.50 A.)
ROBT. L. BURTON 163.13 A. (T-160 A.)
JOHN P. SMITH 80 A. T-120 A.
JACOB PHILLIS 133.59 A.
JACOB PHILLIS 37.42 A.
HORMAN P. BLAZER 16.41 A. 26.48
W. W. OVINGTON 38.4 A.
CORA B. FRENCH 122.70 A.
SARAH E. OVINGTON 28.13 A. 11.40 A.
HENRY BEDELL 160.33 A.
GEO. & ANNIE PHILLIS 104.58 A.
E. B. PROTHERAL T-134.80 A.
KENNEDAY PHILLIS 60 A.
EDGAR COBBS 161.82 A. T-162 A.
JOEL MALMSBEERY 86.50 A.
DAVID BARDO 81 A.
JOHN FRANTZ 61 A.
HARDISON ZIMMERMAN 82.20 A. T-80.22 A.
ELLEN A. COYLE 21 A.
RALDA EYSTER 40 A.
CHRISTIAN MARTIG 60 A.
JOSEPH P. HOOKES 107 A.
CHESTER C. BEDELL 39.06 A.
JOHN JOLLY 55 A.
GEO. H. ELDER 43.03 A.
WM. C. ELDER 118.50 A.
JAMES H. BENNETT 56 A. T-106 A.
C. L. FLITEKRAFT 56 A.
ALVAN PHILLIPS 39 A. T-37.60 A.
HOWARD PHILLIPS 22.5 A.
W. P. EARLEY 21.3 A.
HARRY & ISADOR THOMAS 22.40 A.
VERNON STANLEY 37.43 A.
WILBUR H. & EDITH HURFORD 19.58 A.
WM. M. EARLEY 78.91 A.
JAMES M. EARLY 40.9 A.
JAS. F. FRENCH 43.5 A.
JAS. F. FRENCH 40 A.
JAMES BEARD 21.60 A.
SILV'ST'R H. ARMSTRONG 62.94 A.
WM. P. LLOYD 77 A. T-82 A.
C. E. FREEMAN 82 A.
CHRIST MARTIG 135.69 A.
GEO. B. FALKENBERRY 50 A.
L. B. & G. H. SHREVE 83.66 A. 83.66 A.
CHALMERS S. MILLER 36.30 A.
MARY E. HALL 171.62 A. T-124.19 A.
JOHN SHREVE 79.50 A.
AMANDA EFFERSON 40.50 A.
CHAS. W. TAYLOR
ELIHU KELLY
SAM'L E. BRADSHAW 40 A.
HOWARD BARDO 15.31 A.
SAM'L JAMES 108.69 A.
FLORA E. KEELER 116.27 A. T-117.27 A.
BERTHA E. FOGG 157 A.
JAS. W. & ANN BOYD 83.77 A.
JAS. W. BOYD 77.70 A.
SAM'L WEINGART 20 A.
JESSE T. STANLEY 80.64 A. T-81.06
JESSE STANLEY ET. AL
CHRISTIAN MARTIG 60 A.
E. D. EYSTER 56.15 A.
E. D. & RALDA EYSTER 45 A. T-50 A.
J. J. CROWICK 96.09 A.
30 A.
32.40 A.
CLAUDIST WEREEN 40 A.
40 A.
CHESTER C. BEDELL 39.06 A.
15 A.
JOHN JOLLY 55 A.
SARAH KEELER 80 A.
GEO. H. ELDER 36.60 A.
43.03 A.
JAMES H. BENNETT 56 A. T-106 A.
C. L. FLITEKRAFT 56 A.
ALVAN PHILLIPS 39 A. T-37.60 A.
HOWARD PHILLIPS 22.5 A.
W. P. EARLEY 21.3 A.
HARRY & ISADOR THOMAS 22.40 A.
VERNON STANLEY 37.43 A.
19.58 A.
WILBUR H. & EDITH HURFORD
WM. M. EARLEY 78.91 A.
SC. & MARY E. HOWELL 44 A.
CLARK MYERS 42.12 A.
MARY G. CATTELL 40 A.
EDNA & EAGLE 14 A.
SAM'L WEREEN 36.60 A.
LIPIC CREUSE
EDWARD D. SHREVE 65.00 A.
WM. LAW 30 A.
ALVA W. & LOBB 78.00 A.
M. L. PETTIT 49.34 A.
RUDOLPH GREENISEN 57.38 A.
MARIETTE NAYLOR 65.88 A.
52.54 A.
GOTTLIEB REBER
F. E. CLEARSON 50.42 A.
MARLON S. ATKINSON 103 A.
HENRY ISRAEL 165.77 A.
55 A.
JOA. G. R. BLACKBURN
MARY A. ISRAEL 76.85 A.
CARRIE M. STANLEY
ISABELLA G. MCDONALD 161 A. T-141 A.
JOSEPH T. & CALLAHAN 110.64 A.
DAMASCUS
ANDREW L. MELDOWNEY 82.57 A.
JOSEPHINE W. COBB 91.98 A. T-103.33 A.
M. A. DUNN 30 A.
JOHN C. & EDITH STANLEY ET. AL. 14 A.
27.86 A.
JACOB W. SEACHRIST 70.46 A. T-70.96 A.
MARLON S. ATKINSON T-83.44 A.
A. J. & A. H. FRENCH 40 A.
28.59 A.
MARLON S. ATKINSON 28.50 A.
T-183.60 A.
LEWIS L. GREENWALT 34.69 A.
MARLON S. ATKINSON 103 A.
HENRY ISRAEL 165.77 A.
55 A.
JOA. G. R. BLACKBURN
MARY A. ISRAEL 76.85 A.
CARRIE M. STANLEY
ISABELLA G. MCDONALD 161 A. T-141 A.
JOSEPH T. & CALLAHAN 110.64 A.
DAMASCUS
ANDREW L. MELDOWNEY 82.57 A.
JOSEPHINE W. COBB 91.98 A. T-103.33 A.
M. A. DUNN 30 A.
JOHN C. & EDITH STANLEY ET. AL. 14 A.
27.86 A.
JACOB W. SEACHRIST 70.46 A. T-70.96 A.
MARLON S. ATKINSON T-83.44 A.
A. J. & A. H. FRENCH 40 A.
28.59 A.
MARLON S. ATKINSON 28.50 A.
T-183.60 A.
LEWIS L. GREENWALT 34.69 A.
WM. LAW 30 A.
ALVA W. & LOBB 78.00 A.
M. L. PETTIT 49.34 A.
RUDOLPH GREENISEN 57.38 A.
MARIETTE NAYLOR 65.88 A.
52.54 A.
GOTTLIEB REBER
F. E. CLEARSON 50.42

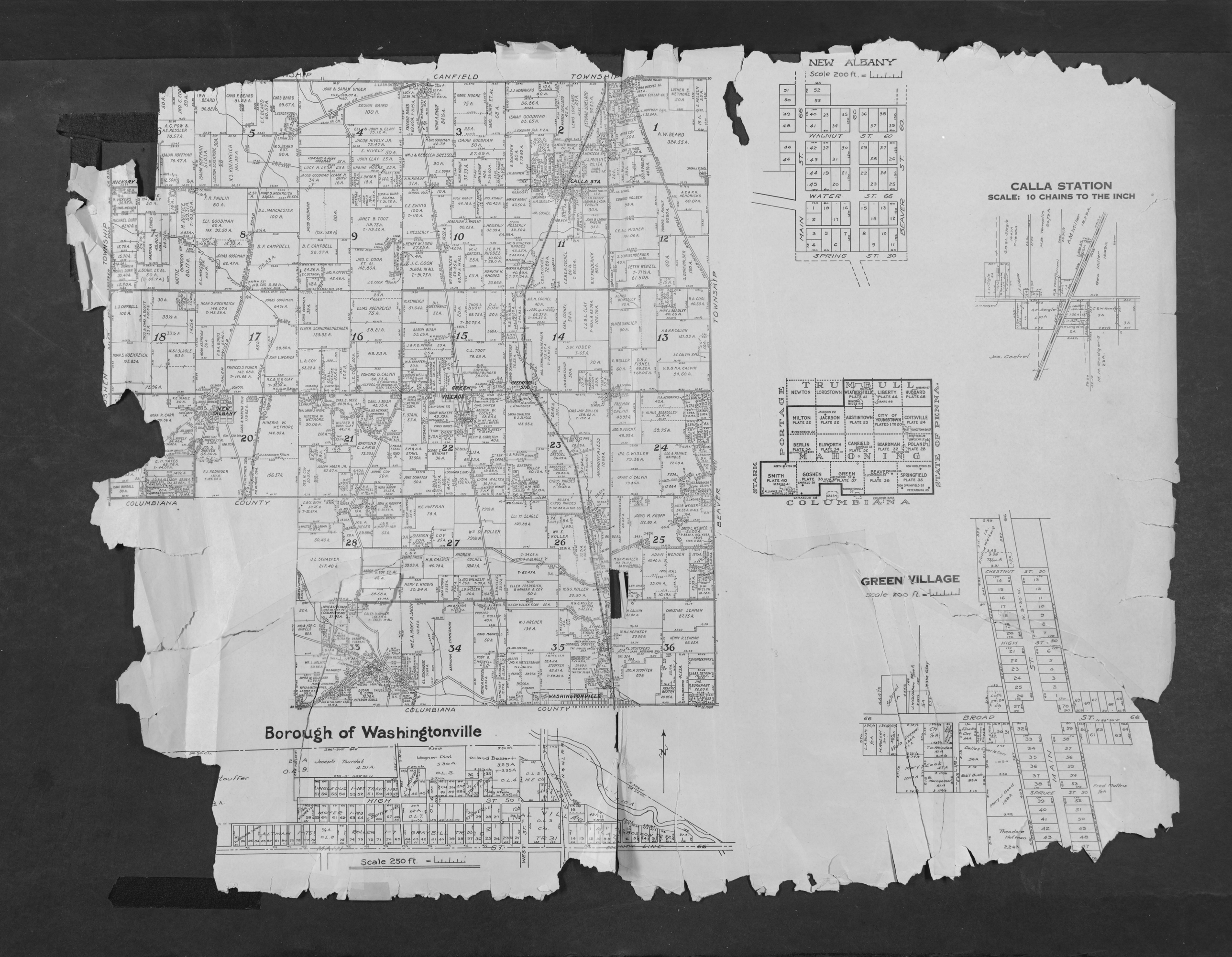

NEW ALBANY
Scale 200 ft.
WALNUT ST. 60
WATER ST. 66
SPRING ST. 30
MAIN ST.
BEAVER ST.
CALLA STATION
SCALE: 10 CHAINS TO THE INCH
Jos. Cochel
CANFIELD TOWNSHIP
COLUMBIANA COUNTY
GREEN VILLAGE
Scale 200 ft.
CHESTNUT ST. 50
HIGH ST. 50
BROAD ST. 66
MAIN ST.
SPRUCE ST. 50
Borough of Washingtonville
Scale 250 ft.
HIGH ST. 50
MAIN ST.
COUNTY LINE

SMITH TOWNSHIP PLATS

PLATE 39

BELOIT

Scale 1in. = 400ft.

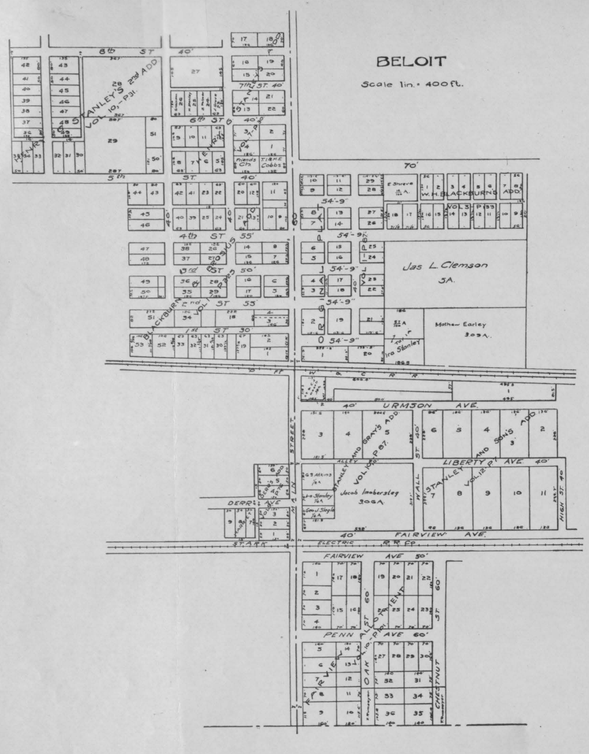

East Alliance

Scale 400 ft. to an inch.

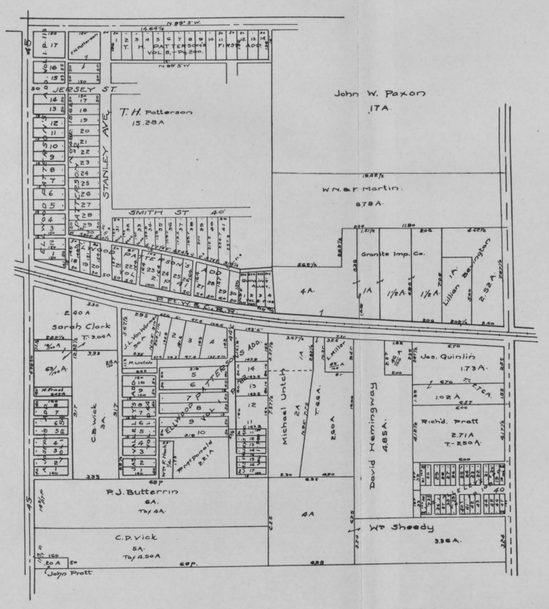

NORTH BENTON

Scale 400 ft. to an inch

Tr. 16.

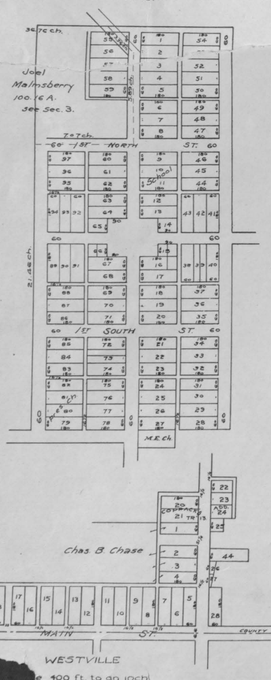

WESTVILLE

Scale 400 ft. to an inch

Tr. 13

1.

SHAFFER ALLOTMENT.

Vol. 12 page 77.
Scale 1" = 400'.



6

DERTLICK'S CITY VIEW ALLOTMENT.

Vol. 12 - page 36.
Scale 1" = 400'.

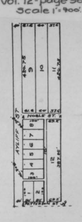

7

Wm B. SANTEE'S PLAT

Vol. 8 - page 163
Scale 1" = 400'.

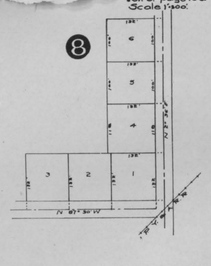

8

REBECCA MARTIN ALLOTMENT

9 Vol. 12, page 106
Scale 1" = 400'.

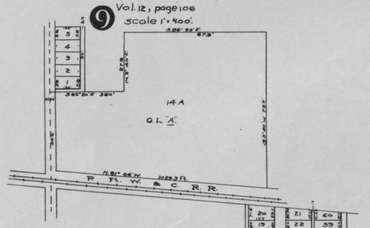

WALTER UNGER PLAT

Vol. 12 page 83
Scale 1" = 400'

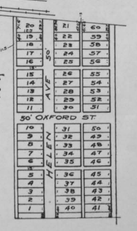

10

MAHONING PARK PLAT & MERRICK'S ADDITION

11 Vol. 10 - pages 131, 153.

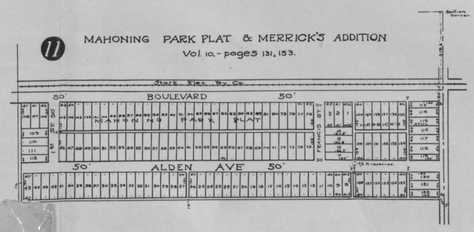

RACHAEL WALTERS' PLAT

Vol. 12 - P 32
Scale 1" = 400'.

1

PHILIP BAIER'S SUBDIVISION

Scale 1" = 400'.

2

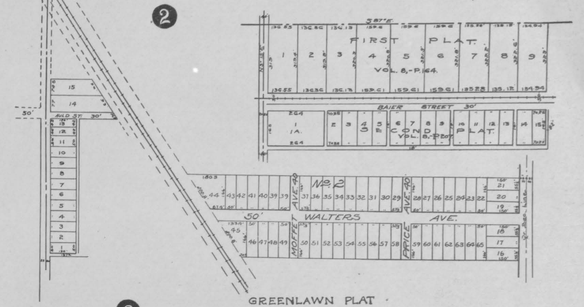

GREENLAWN PLAT

Vol. 11 - PAGE 2.
Scale 1" = 400'.

3

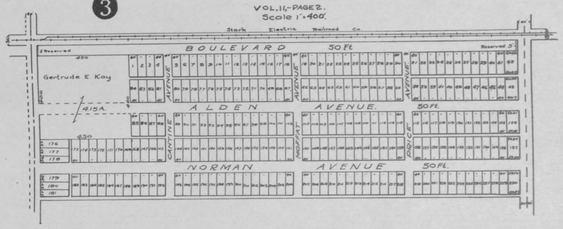

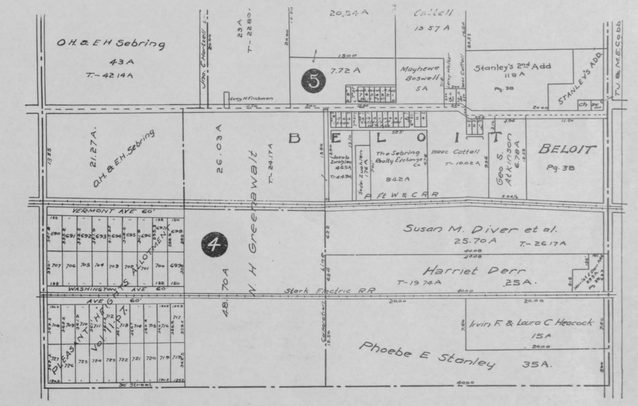

12

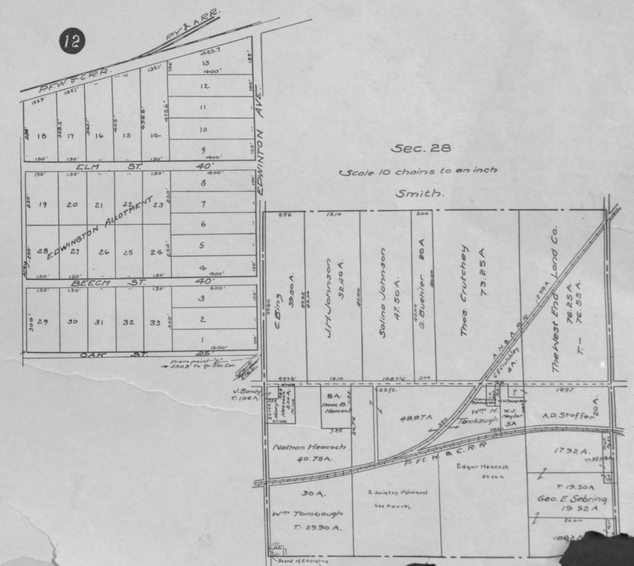

SMITH TOWNSHIP T. 18 N. R. 5'

SCALE: 2½ INCHES=1 MILE

PLATE 40

DEERFIELD TWP

PORTAGE CO.

BERLIN TWP

STARK CO.

LEXINGTON TWP

GOSHEN TWP

COLUMBIANA CO.

EAST ALLIANCE

SEBRING

BELOIT

WESTVILLE

SNODES ST

GEO. E. SEBRING PLAT.

OLD Nº.	NEW Nº.						
1	1163	78	1215	142	1254	206	1294
2	1164	79	1216	143	1255	207	1295
3	1165	80	1217	144	1256	208	1296
4	1166	105	1218	145	1257	209	1297
5	1167	106	1219	146	1258	210	1298
6	1168	107	1220	147	1259	211	1299
7	1169	108	1221	148	1260	212	1300
8	1170	109	1222	149	1261	213	1301
9	1171	110	1223	150	1262	214	1302
10	1172	111	1224	151	1263	215	1303
11	1173	112	1225	152	1264	216	1304
12	1174	113	1226	153	1265	217	1305
13	1175	114	1227	154	1266	218	1306
14	1176	115	1228	179	1267	219	1307
15	1177	116	1229	180	1268	220	1308
16	1178	117	1230	181	1269	221	1309
17	1179	118	1329	182	1270	222	1310
18	1180	119	1231	183	1271	223	1311
56	1193	120	1232	184	1272	224	1312
57	1194	121	1233	185	1273	225	1313
58	1195	122	1234	186	1274	226	1314
59	1196	123	1235	187	1275	227	1315
60	1197	124	1236	188	1276	228	1316
61	1198	125	1237	189	1277	229	1317
62	1199	126	1238	190	1278	230	1318
63	1200	127	1239	191	1279	231	1319
64	1201	128	1240	192	1280	232	1320
65	1202	129	1241	193	1281	233	1321
66	1203	130	1242	194	1282	234	1322
67	1204	131	1243	195	1283	235	1323
68	1205	132	1244	196	1284	236	1324
69	1206	133	1245	197	1285	237	1325
70	1207	134	1246	198	1286	238	1326
71	1208	135	1247	199	1287	239	1327
72	1209	136	1248	200	1288	240	1328
73	1210	137	1249	201	1289		
74	1211	138	1250	202	1290		
75	1212	139	1251	203	1291		
76	1213	140	1252	204	1292		
77	1214	141	1253	205	1293		

F.A. SEBRING PLAT.

OLD Nº.	NEW Nº.				
1	1010	149	1128	300	1109
2	1011	150	1129	301	1064
3	1012	151	1130	302	1065
4	1013	152	1131	303	1066
5	1014	153	1132	304	1067
6	1015	154	1135	305	1068
7	1017	155	1134	306	1069
8	1016	156	1133	307	1070
9	1018	157	1046	308	1071
10	1019	158	1047	309	1072
11	1020	159	1048	365	1079
12	1021	160	1049	366	1080
13	1022	161	1050	367	1081
16	1026	162	1051	368	1082
17	1027	163	1052	369	1083
18	1028	164	1053	370	1084
19	1029	165	1054	371	1085
20	1030	220	1055	372	1086
21	1031	221	1056	373	1087
22	1032	222	1057	374	1090
23	1033	223	1058	375	1089
24	1034	224	1059	376	1088
25	1035	225	1060	377	1091
26	1036	226	1061	378	1092
76	1037	227	1062	379	1093
77	1088	228	1063	380	1094
78	1039	229	1114	381	1095
79	1040	230	1113	382	1096
80	1041	231	1112	383	1099
81	1042	232	1115	384	1098
82	1043	233	1116	385	1097
83	1044	234	1117	386	1160
84	1045	235	1118	387	1161
85	1138	236	1119	388	1162
86	1137	237	1120	729	1025
87	1136	238	1123	730	1024
88	1139	239	1122	731	1023
89	1140	240	1121		
90	1141	241	1154		
91	1142	242	1155		
92	1143	243	1156		
93	1144	286	1157		

O H. Sebring

75.2 A

Tax 63.48 A

11.95 A

75.43 A

O H & E H. Sebring

92.4 A.

GEO E SEBRING PLAT

Geo E Sebring

(Tax 52.13 A)

The City Water Works Co

Cemetery

SEE ENLARGEMENT OF SEBRING

THELMA CITY

Scale 1" = 400 Vol 11 Page

FACTORY AVE

STREET

WAYNE AVE

BOULEVARD

TRUMBULL

PORTAGE

STATE OF PENNA.

MAHONING

COLUMBIANA

NEWTON | LORDSTOWN | WEATHERSFIELD PLATE 41 | LIBERTY PLATE 44 | HUBBARD PLATE 46

MILTON PLATE 22 | JACKSON PLATE 22 | AUSTINTOWN PLATE 23 | CITY OF YOUNGSTOWN PLATES 1 TO 21 | BOARDMAN PLATE 24

BERLIN PLATE 34 | ELSWORTH PLATE 34 | CANFIELD PLATE 32 | BOARDMAN PLATE 32 | POLAND PLATE 26

SMITH PLATE 40 | GOSHEN PLATE 38 | GREEN PLATE 37 | BEAVER PLATE 36 | SPRINGFIELD PLATE 35

DAMASCUS 38 | SALEM | COLUMBIANA

FOR VILLAGES OF EAST ALLIANCE, BELOIT, WESTVILLE, NORTH BENTON AND SMITH TOWNSHIP PLATS EXCEPT THELMA CITY PLAT SEE PLATE 39. SCALE OF ALL 400 FEET TO THE INCH EXCEPT PLATS 4 AND 5.

F.A.S. PLAT.

OLD Nº.	NEW Nº.		
94	1147	287	1158
95	1146	288	1159
96	1145	289	
97	1148		
98	1149		
99	115		
142	1		
143			
14			
14			
1			

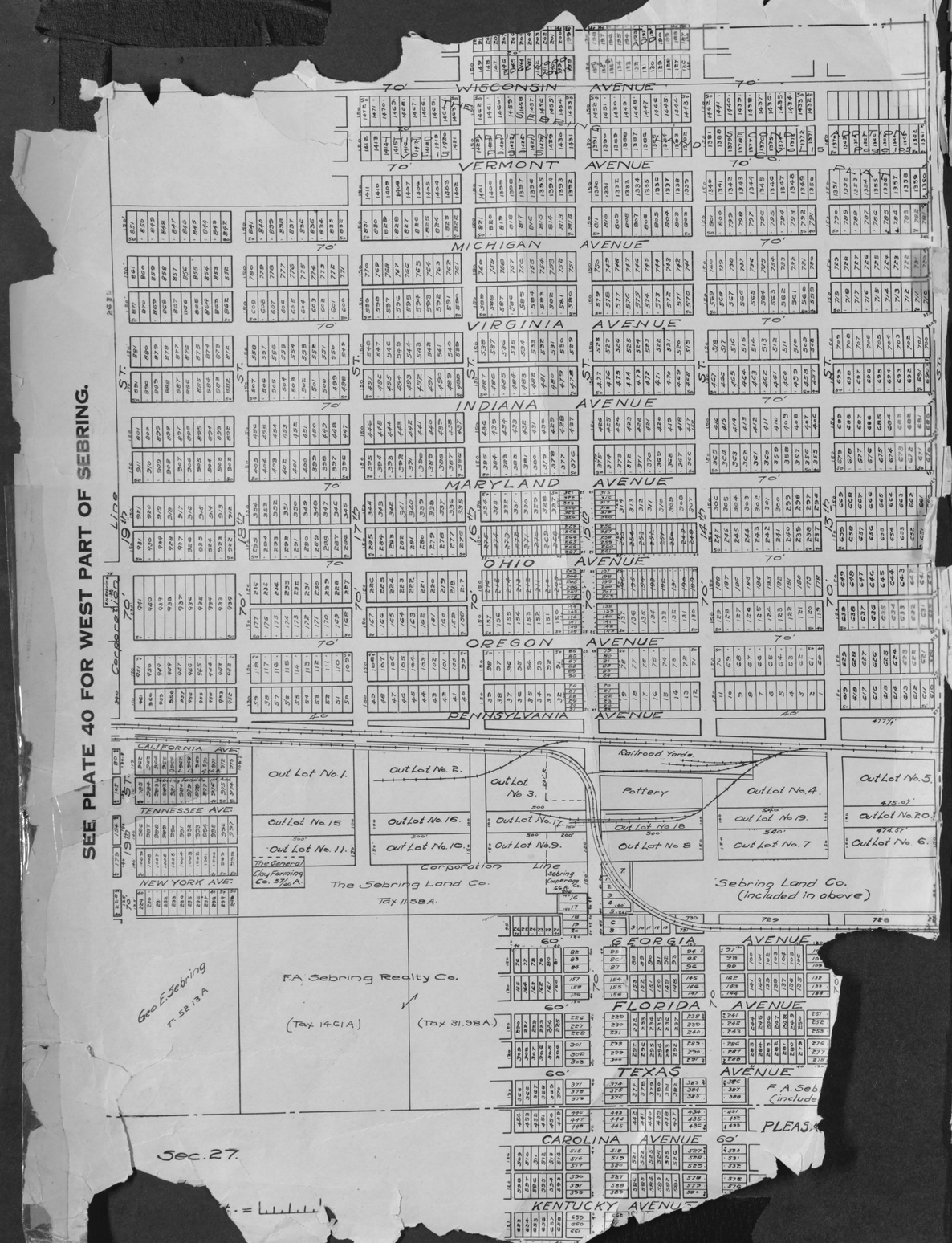
SEE PLATE 40 FOR WEST PART OF SEBRING.
WISCONSIN AVENUE
VERMONT AVENUE
MICHIGAN AVENUE
VIRGINIA AVENUE
INDIANA AVENUE
MARYLAND AVENUE
OHIO AVENUE
OREGON AVENUE
PENNSYLVANIA AVENUE
CALIFORNIA AVE.
TENNESSEE AVE.
NEW YORK AVE.
GEORGIA AVENUE
FLORIDA AVENUE
TEXAS AVENUE
CAROLINA AVENUE
KENTUCKY AVENUE
Railroad Yards
Pottery
Out Lot No. 1.
Out Lot No. 2.
Out Lot No. 3.
Out Lot No. 4.
Out Lot No. 5.
Out Lot No. 6.
Out Lot No. 7
Out Lot No. 8
Out Lot No. 9.
Out Lot No. 10.
Out Lot No. 11.
Out Lot No. 15
Out Lot No. 16.
Out Lot No. 17.
Out Lot No. 18
Out Lot No. 19.
Out Lot No. 20.
The Sebring Land Co.
Tax 11.58 A.
Sebring Land Co.
(included in above)
F.A. Sebring Realty Co.
(Tax 14.61 A.)
(Tax 31.98 A.)
Geo. F. Sebring
T. 52.13 A
Sec. 27.


WEATHERSFIELD TOWNSHIP 13N. RANGE 3
SCALE: 2½ INCHES = 1 MILE
HOWLAND
NILES CITY
4000 ACRE TRACT
TRACT NO. 16
LORDSTOWN
LIBERTY
MINERAL RIDGE
TRACT NO. 16.
NORTH PART GREAT SALT SPRING TRACT.
AUSTINTOWN TOWNSHIP
MAHONING CO.
ASHTABULA CO.
GEAUGA CO.
MERCER CO. PA.
PORTAGE CO.
MESOPOTAMIA
BLOOMFIELD
GREENE
GUSTAVUS
KINSMAN
FARMINGTON
MECCA
JOHNSTON
BRISTOL
VERNON
SOUTHINGTON
CHAMPION
BAZETTA
FOWLER
HARTFORD
BRACEVILLE
WARREN
VIENNA
BROOKFIELD
NEWTON
TRUMBULL
PORTAGE
STARK
NEWTON
LORDSTOWN
WEATHERSFIELD PLATE 41
LIBERTY PLATE 44
HUBBARD PLATE 46
MILTON PLATE 22
JACKSON PLATE 22
AUSTINTOWN
CITY OF YOUNGSTOWN
JERLIN PLATE 34
ELSWORTH PLATE 34
CANFIELD PLATE 32
SMITH PLATE 40
GOSHEN PLATE 38
GREEN PLATE 37
MAHONING CO.
TRUMBULL COUNTY ROAD MAP

PLATE 41-B

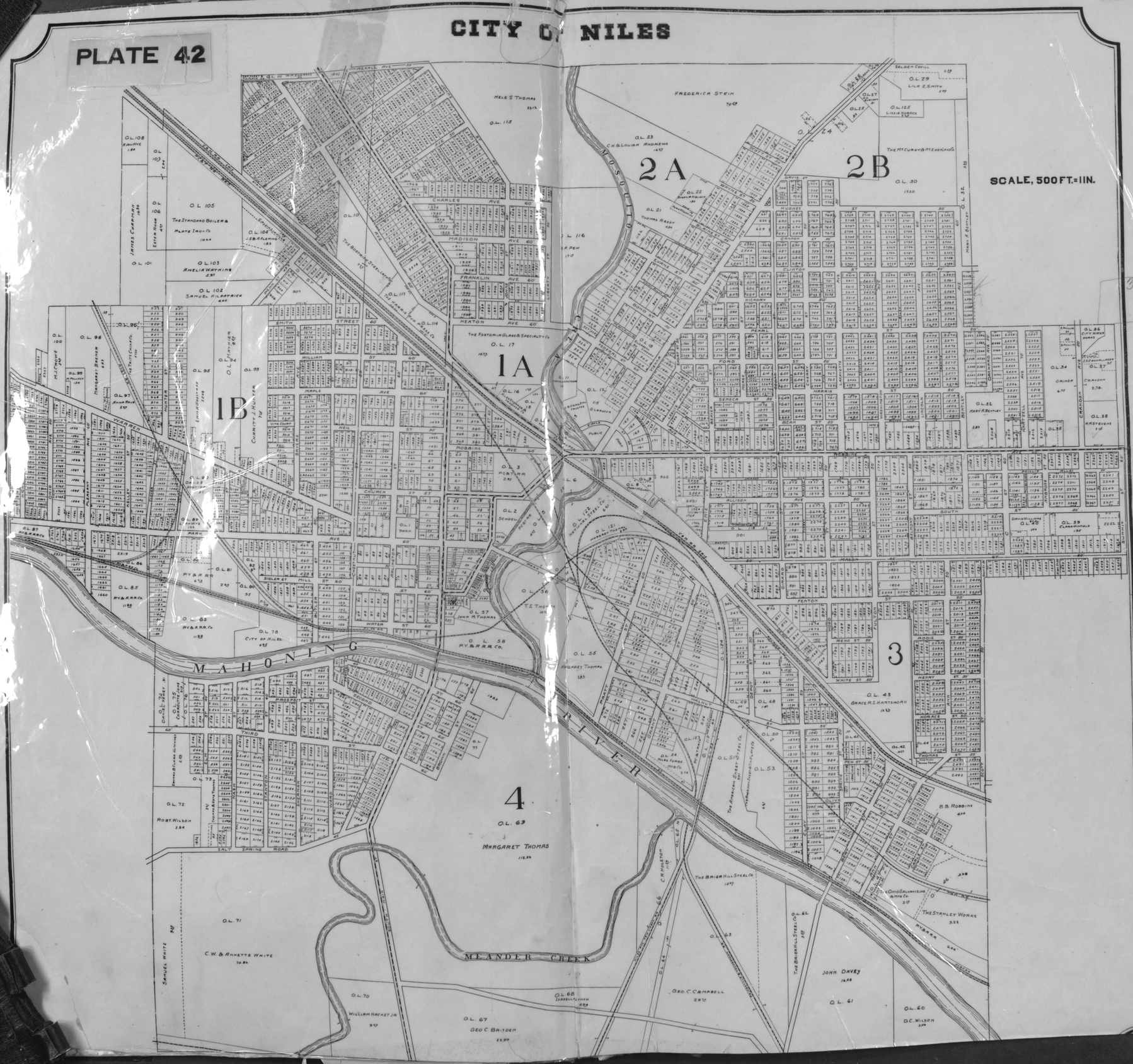
CITY OF NILES
PLATE 42
SCALE, 500 FT.=1 IN.
1A
1B
2A
2B
3
4
MAHONING
RIVER
MEANDER CREEK
MARGARET THOMAS
THE STANLEY WORKS
JOHN DAVEY
C.W. & ANNETTE WHITE
WILLIAM HACKETT JR
GEO. C. BRADEN
GEO. C. CAMPBELL
THE BRIER HILL STEEL CO
THE STANDARD BOILER & PLATE IRON CO
AMELIA WATKINS
SAMUEL KILPATRICK
CHARLES AVE
MADISON AVE
FRANKLIN AVE
HEATON AVE
PEARL
FORD
SENECA
BEAN
ROBBINS
ALLISON
MASON
FENTON
WHITE ST
HENRY
THOMAS
SALT SPRING ROAD
THIRD
SECOND
PARK
MILL ST
WATER ST
CHURCH ST
NEIL
WILLIAM
SMITH
STREET
MAPLE AVE
WARREN
HUNTER
ELM
PLEASANT
KELLY
SAMUEL WHITE
CITY OF NILES
P.Y. & A.R.R. CO.
PCB&TRR
SCHOOL
HUGHES
CLINTON
HICKORY
CHERRY
HARRIS
SOUTH
DAVIS ST
SELDEN COVILL
LILA E. SMITH
LIZZIE RODGERS
THE McCURDY & McEWEN LAND CO
FREDERICA STEIN
CH. & LOUISA ANDREWS
THOMAS REDDY
THE FOSTORIA GLASS & SPECIALTY CO
HELE S. THOMAS
THE BOSTON STEEL CO
THE AMERICAN SHEET STEEL CO
THE OHIO GALVANIZING & MFG CO
B.B. ROBBINS
GRACE R. I. HARTSHORN
ROBT. WILSON
JOHN M. THOMAS
T.E. THOMAS
C.R. HOLSTON
HARRY A. BENTLEY
MARY A. BENTLEY
CRANDON
CLARK WINFIELD
ORINDA
K.K. STEVENS
JAMES CHAPMAN
ESTER ROOM
H.J. CROUSE
MARGARET BRENNEN
ANNA RYAN
CHARITY J. HUNTER
E.M. MATHER
J.B. & R.F. FLEMING
J.L. MATHER
OLIVE

WEATHERSFIELD TOWNSHIP PLATS

PLATE 45

ROBBINS AVE
STEPNEY ST
CARDIGAN ST
MASON ST
BRECKNOCK ST
RIVERSIDE DRIVE
McDONALD AVE
THOMAS AVE
LAMAR BLVD
McDONALD HEIGHTS PLAT

Book 8, Pp 6, 7

M.A. BENTLEY 2ND ADD.
PEARL ST
OAKLAND AVE
HASKELL AVE

Book 7, Pp 25, 26

BETHLEM PLAT
EASTERN HEIGHTS ADD.
BAILEY ST

THIRD ST
FOURTH ST
WALNUT ST
CHESTNUT ST
MAPLE ST
CHERRY ST
PLUM ST
SALT SPRING ROAD

BROWN ADD

Book 5, P 15

ROBBINS AVE
MASON ST
SUMMIT ST
MASON VIEW PLAT

Book 7, P 22

BOLIN ROAD
ST JOHN'S ADD N. NILES

Book 7, P 46

ROBBINS AVE
FAIRVIEW AVE
HIGLEY AVE
FAIRVIEW PLAT

Book 7, P 47

NAIR ST
ST JOHN ST
FITHIAN ST
WABASH AVE
GRANT AVE
HOME AVE
FIRST ST
SECOND ST
YOUNGSTOWN WARREN ROAD

B.E. TAYLOR'S HOME PLACE ALLOTMENT
WEATHERSFIELD

Book 7, P 25, 26

WEISS PLAT

OHLTON

ABLETT ADD.

Book 2, P 60

MAGG ADD.

Book 2, P. 52

FOREST ST
BIANCO AVE
MARY AVE
LILLY ST
OAKWOOD AVE
GARDENLAND AVE
CARL ST

GARDENLAND ALLOTMENTS

Book 8, Pp 2, 3, 4, 5

RACHEL AVE
ETHEL AVE
ELLEN AVE

ROBBINS AVE
FORD DRIVE
GLENWOOD AVE
BELLWOOD AVE
RIDGEWOOD AVE
LONGWOOD AVE
RIVERSIDE DRIVE

RIVERVIEW PARK ALLOTMENT

Book 7, P 21

NILES CORPORATION LINE
MINERAL RIDGE VILLAGE

NILES TO SHARON

McKINLEY HEIGHTS

Book 6, P 80

OHIO ST
ARTHUR ST
LINCOLN AVE
GARFIELD AVE
GLENWOOD AVE
BELLWOOD AVE
YOUNGSTOWN & WARREN RD.
ROBBINS AVE

McKINLEY HEIGHTS THIRD ADD

Book 7, P 11

FENTON ST
HENRY ST
THOMAS ST
FOREST ST
SCOTT ST
HALSEY ST
HIGH ST
BALDWIN ST
SUMMIT ST

NILES BOARD OF TRADE ADD

SCHOUTS PLATS

PLATS OF LOT Nº10 WEATHERSFIELD

WENKE 2ND ADD.
WENKE 1ST ADD.

PLATE 44-A

LIBERTY TOWNSHIP T3N. RANGE 2W.

SCALE: 2½ INCHES=1 MILE

VIENNA

GIRARD

YOUNGSTOWN MAHONING CO.

PP & F R.R. CO.

THE YOUNGSTOWN COUNTRY CLUB 182 1/6 (209) A.

CEMETERY

McCAIRNS ADD.

BELMONT HEIGHTS

LIBERTY REALTY CO.

LIBERTY LAND CO.

THE DAVID TOD LAND CO.

Sheldon Storm 155 ac

A. & Clara Creed 138 ac 21

Albert Caldwell 134 ac

Margaret Taylor 91.50

J. H. Bollinger 34 ac

Edna M. Mahan et al 37.00

J. D. Morris 28 ac

Wm. Clark 37 ac

J. F. Williams 90⅞

J. P. Rogers 39 ac

Mary E. Frantz 37 ac

Hugh M. Boyes 80 ac

F. & E. E. Creed 100 ac

J. C. Morris 39.17

J. Y. Morris 46.97

C. S. Wood et al 104 ac

C. M. Wood 37.21

Ida L. Boyd 34.71

J. Dunlo 20 ac

Wm. Kratzel 38.87

Stephen Oriel et al 85.65

Geo. & R. G. Naylor 34.88

Chas. A. Meley 87.50

Kate Platt et al

A. & F. Blank 48 ac

A. B. Underwood 52.53

J. Keefer 20.75

Geo. Naylor 59.25

Geo. A. Emch 96 ac

A. A. Adams 37 ac

I. Seachrist 40.50

W. H. Geist 95.42

J. Keefer

H. L. Stull 44.50

Jno. H. Ruhlman 54.70

Carl Behnke 123.27

Mary Krehl 104.79

Pheie Shannon 72.25

Wm. A. Taylor 72.25

Robt. Edwards

W. D. & T. W. Lloyd 46.87

Jno. Tod 181.03

Wm. Slemmens 49.25

C. C. Stevenson 47.75

H. K. Wick 163.83

Jno. Strabaugh 100

Frank Kline 139.25

M. A. Zimmerman 75.15

R. Boyd 56.80

Silas Shook 145.60

Jno. Samsson 26.63

Jno. Samsson 56.28

H. K. Wick 49.25

H. K. Wick 105.80

H. K. Wick 7 114.82

Hercules Power Co. 6 338.15

Sallie Wilson 73.25

Leon A. Kennedy 72.13

Henry Wick

Edith Logan

C. H. Andrews

H. H. Stambaugh 50 ac

Jesse P. Hood 118.58

J. L. Baird 116.00

H. L. Boyd 55.25

Addie Boyd

E. C. Yeender 30.45

J. L. Baird 91.00

J. L. Baird 22.00

Wm. Tully

Tracy Tully 52.50

Ernest Tully 8.00

A. G. Bartholomew 30.00

Mrs. Isabelle Dingley 21.00

M. C. Wick 179.24

D. Davis 10.00

D. Davis 16.00

J. T. Williams

D. Jenkins 50.43

J. H. McMullen 43.00

S. Dennison 50.25

Esther Bailey

C. D. Dennison

G. G. Dennison 36.84

Jno. Strabaugh 100.5

Jno. Strabaugh 50.00

Delilah Bailey 66.50

Jno. Tod

Jno. Strabaugh 100.5

Jno. Wilson 58.00

Thos. H. Wilson 50.25

H. H. Dennison

Jno. Hubbard 45.00

Jno. Wilson 43.00

Mary Brisbine 19.25

W. H. Lauer 47.74

Mary Fay 54.33

Almeda Jane 50.00

Almeda Hake 50.00

Eli Hake 50.00

Albert & Susan Sears

J. Shedsley 50.00

Jno. A. Baird 46.00

V. Henderson

Mary Henderson

Wm. & Mary Burrows 37.50

Julia A. Burrows 37.50

Jno. & Resina Dinenna 71.50

Carrie Hoffman 23.00

Jno. Shedsley 35.79

A. O. Owens

D. Owens

Margaret Shedsley

Jacob Duff

E. West et al 44.00

Robt. Boyd 36.22

Jno. Shedsley 50.00

Delilah Bailey

Jno. Tod

Wm. Slemmens

C. C. Stevenson

H. K. Wick

Jno. Strabaugh

Wm. Mc Clellan 78.00

H. K. Wick 43.00

Jno. Samsson 32.53

H. K. Wick 12.82

H. K. Wick 22.82

H. A. Wick

H. K. Wick

H. K. Wick 49.25

H. K. Wick 105.80

H. K. Wick 7 114.82

Hercules Power Co. 6 338.15

Jno. Samsson 26.63

Jno. Samsson 56.28

H. K. Wick

H. K. Wick 49.25

H. K. Wick 57.55

Sallie Wilson 73.25

Leon A. Kennedy 72.13

Henry Wick

Edith Logan

C. H. Andrews

H. H. Stambaugh 50 ac

Jno. Strabaugh 100.5

Jno. Strabaugh 50.00

Delilah Bailey 66.50

Jno. Tod

Jno. Strabaugh 100.5

Jno. Wilson 58.00

Thos. H. Wilson 50.25

H. H. Dennison

Jno. Hubbard 45.00

Jno. Wilson 43.00

Mary Brisbine 19.25

W. H. Lauer 47.74

Mary Fay 54.33

Almeda Jane 50.00

Almeda Hake 50.00

Eli Hake 50.00

Albert & Susan Sears

J. Shedsley 50.00

Jno. A. Baird 46.00

V. Henderson

Mary Henderson

Wm. & Mary Burrows 37.50

Julia A. Burrows 37.50

Jno. & Resina Dinenna 71.50

Carrie Hoffman 23.00

Jno. Shedsley 35.79

A. O. Owens

D. Owens

Margaret Shedsley

Jacob Duff

E. West et al 44.00

Robt. Boyd 36.22

Jno. Shedsley 50.00

Delilah Bailey 66.50

LIBERTY TOWNSHIP PLATS 45-A



Book 5, P 19

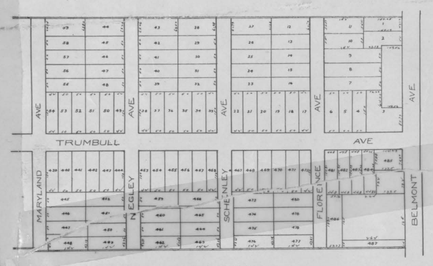

Book 6, Pp 88, 89

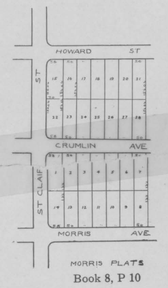

Book 8, P 10



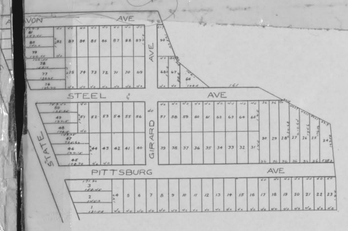

Book 6, P 68



Book 6, P 84

45-B PLATS

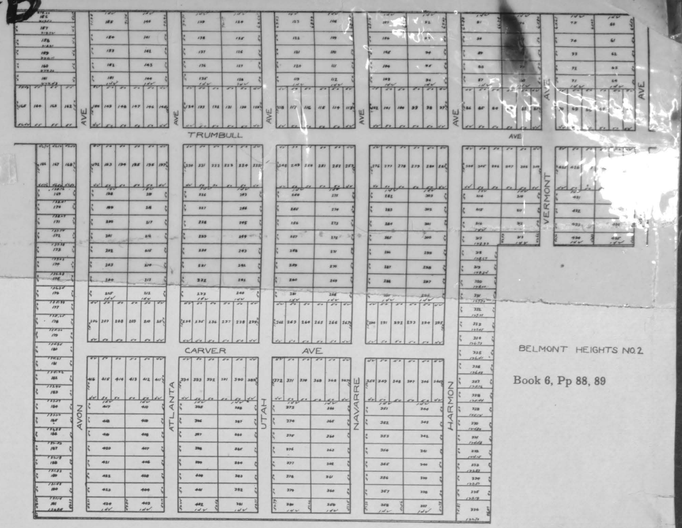

Book 6, Pp 88, 89

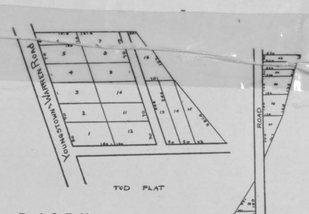

Book 2, P 41

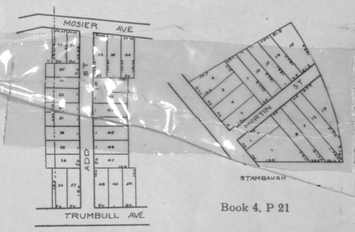

Book 4, P 21

Book 4, P 118

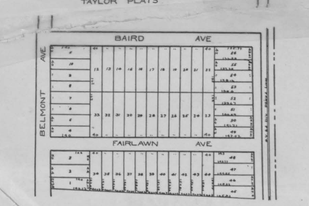

Book 6, P 91

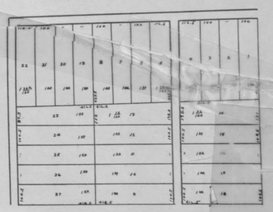

Book 3, P 47

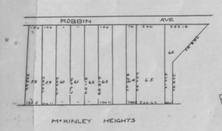

Book 6, P 80

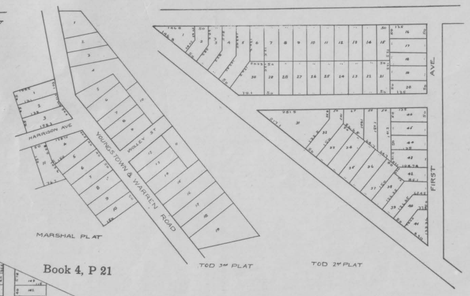

Book 4, P 21

Book 6, P 24

Book 6, P 8

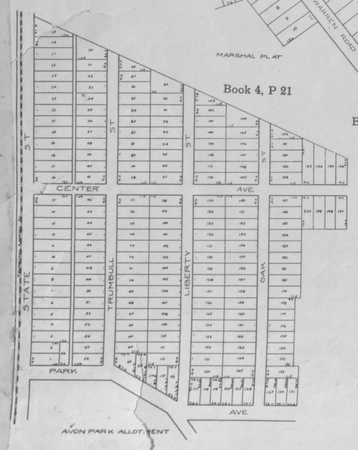

Book 8, Pp 8 9

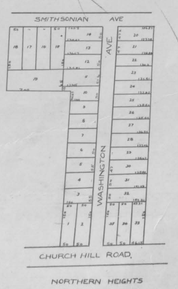

Book 6, P 56

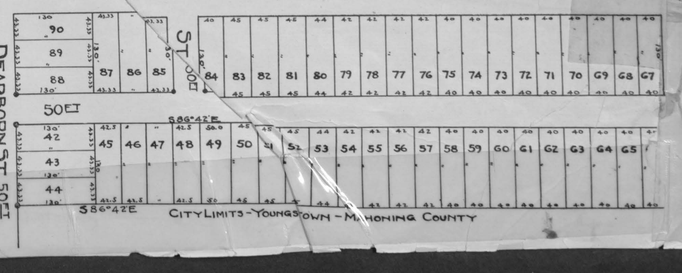

GIRARD VILLAGE

SCALE, 1"=500'

PLATE 46A

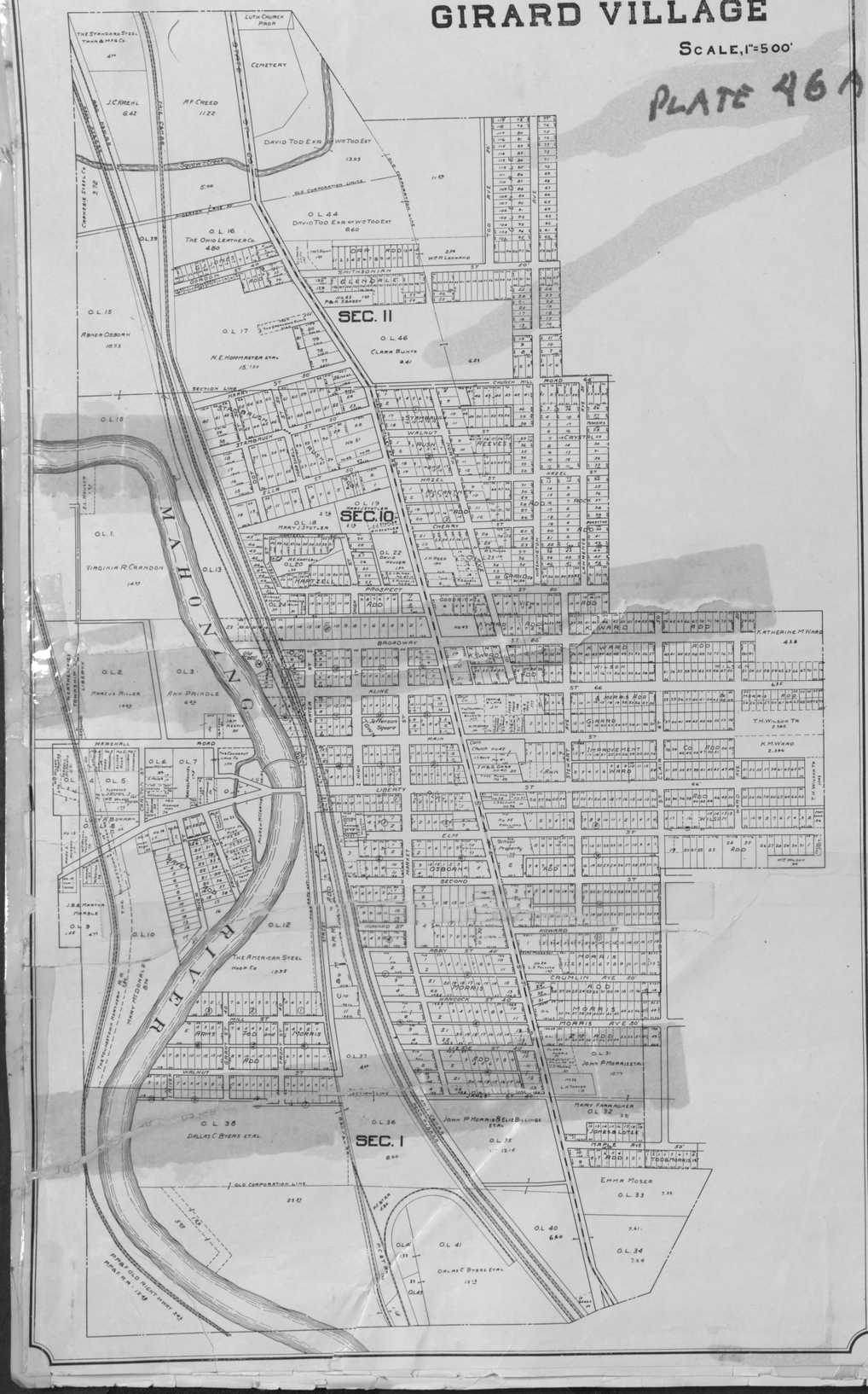

HUBBARD TOWNSHIP 3N. RANGE 1W.

PLATE 46

SCALE: 2½ INCHES—1 MILE



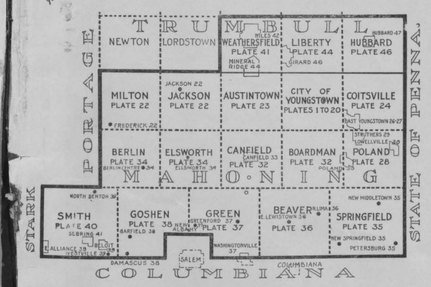

HUBBARD TWP. PLATS

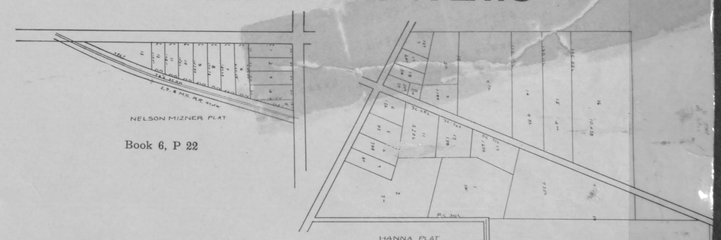

BALANCE OF HUBBARD PLATS AND SECTIONS 3, 4, 17, 18---13, 14---55 & 56 OF HUBBARD TOWNSHIP ON PLATE 47.

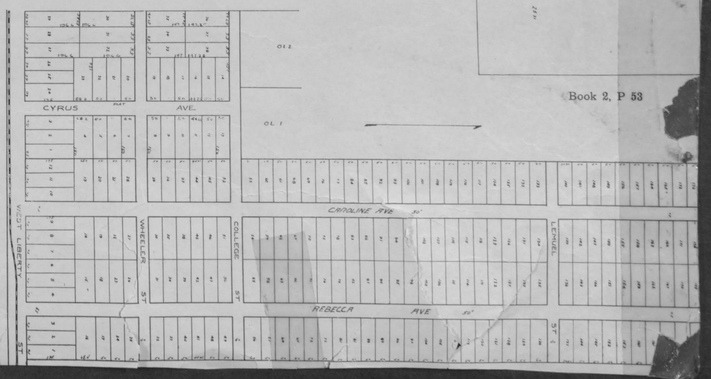

47-A

HUBBARD VILLAGE

1 Inch equals 600 feet

EVERTT PLAT

MAITLAND PLAT

1 Inch equals 10 chains

SECTIONS 3, 4, 17 AND 18

SECTIONS 56 AND 55

HUBBARD TOWNSHIP PLATS AND SECTIONS 3, 4, 17, 18---14, 13---56 AND 55.

PLATE 47-C

Book 6, P 78

MOOREFIELD PLAT

1 Inch equals 300 feet

Book 7, P 36

1 Inch equals 300 feet

LABELLE GROVE PLAT No 4

Book 7, Pp 33 and 34

1 Inch equals 300 feet

LONGVILLE PLAT

Book 3, P 58

1 Inch equals 10 chains

GERMANTOWN

LABELLE GROVE PLAT No 5

LABELLE GROVE PLATS 1-2-3

Book 7, Pp 7 8 9

BICITY PLAT

Book 7, P 36

ROCHE & YOUNG PLAT

HUBBARD TOWNSHIP PLATS

48-A

STEWART AVENUE ALLOTMENT
Johnston's Addition BK-8 PG-77 Jacksons Addition

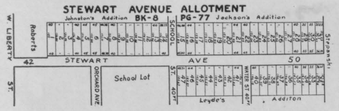

H.H. CLINGAN and T.R. MOORE
BK-10 PG-7 Catholic Cemetery

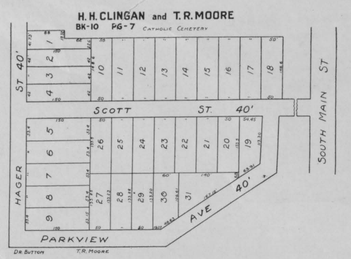

J.M. DAVIS
BK-9 PG-6

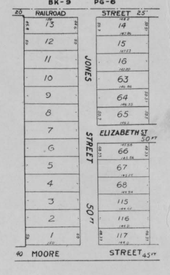

STEWART PLAT
BK-10 PG-6
Robert Jewell Estate

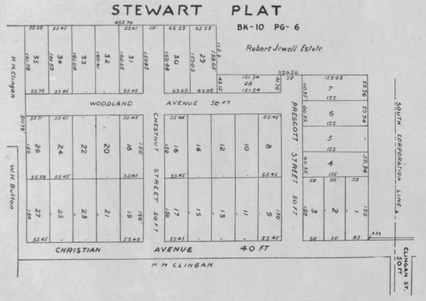

MADALINE'S ADD. TO HUBBARD
BK-8 PG-90

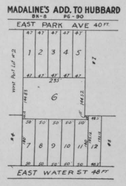

DRUMMOND
BK-8 PG-34

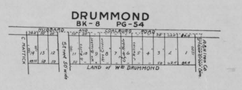

WOODLAND HEIGHTS

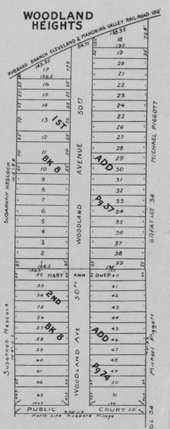

JEWELL HEIGHTS ALLOTMENT
BK-10 PG-8

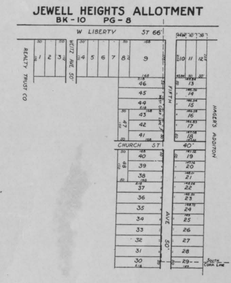

ELM GROVE PLAT
BK-10 PG-9
Barnes Jacobs Est

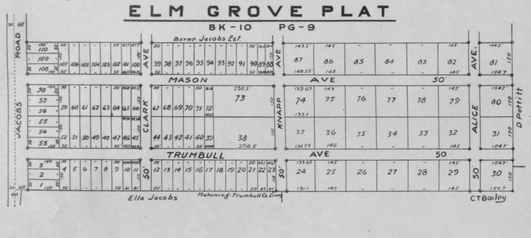

LIBERTY TOWNSHIP PLATS

THE C.H. STAMBAUGH PLAT No 3
BK-10 PG-23

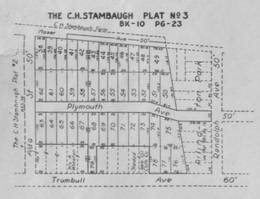

PLAT No 4 OF TOD WOODS
Great Lot 2 Liberty Township Trumbull County Ohio
BK 10 - PG 15

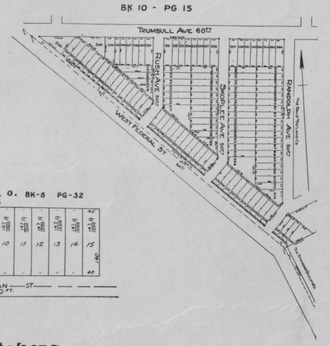

D. FUSCO ALLOTMENT
J.W. WEIMCO BK-10 PG-28

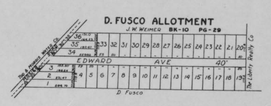

PLAT No 3 OF TOD WOODS
Great Lot 2 Liberty Township Trumbull County Ohio
BK 9 - PG 5

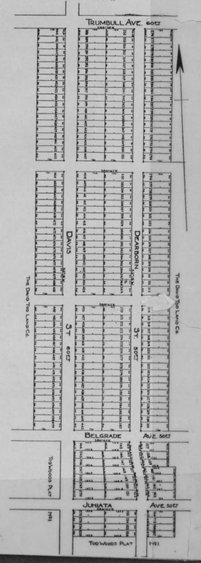

ORR'S ADDITION TO GIRARD, O.
BK-8 PG-32
19445

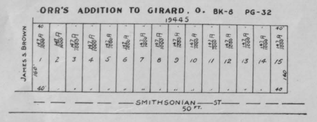

SHANNON FARMS ALLOTMENT
SITUATED IN LOT NO 2 LIBERTY TWP TRUMBULL CO. O.
BK-8 PG-88

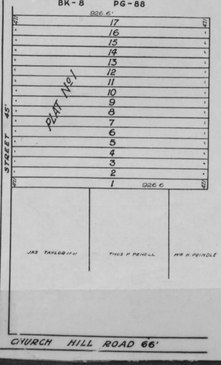

TOD WOODS
Great Lot 2 Liberty Township Trumbull County Ohio

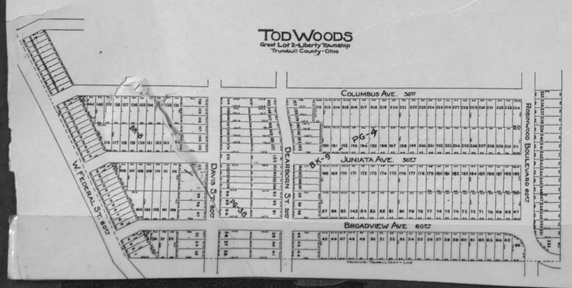

WEATHERSFIELD TOWNSHIP PLATS

ATE 48-B

THE NAIR-DEIBEL ALLOTMENT
BK-8 PG-75

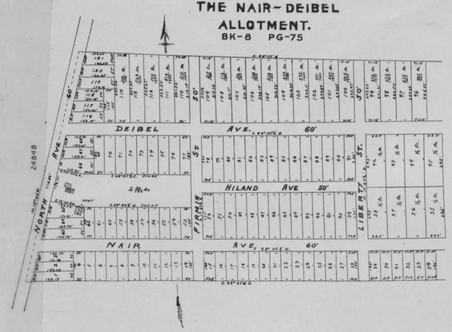

NEWHARD ALLOTMENT
BK 10 PG 27

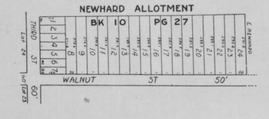

THE BRATENAHL LAND CO.
BK-8 PGS-84-85

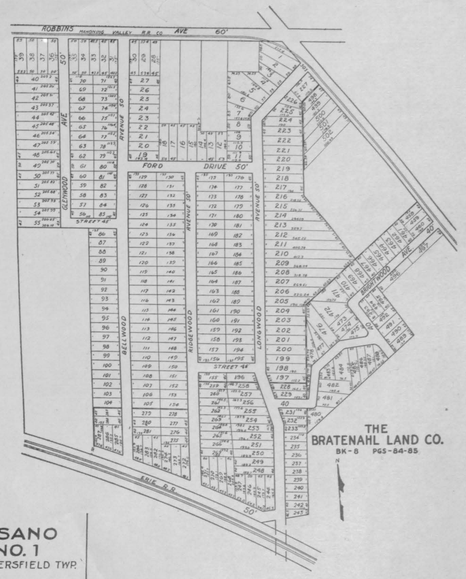

A. CASSANO PLAT NO. 4
LOT 4 WEATHERSFIELD TWP.

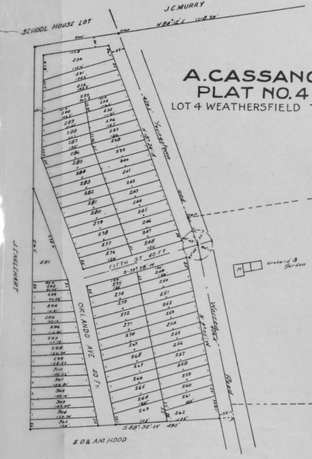

A. CASSANO PLAT NO. 1
LOT 4 WEATHERSFIELD TWP

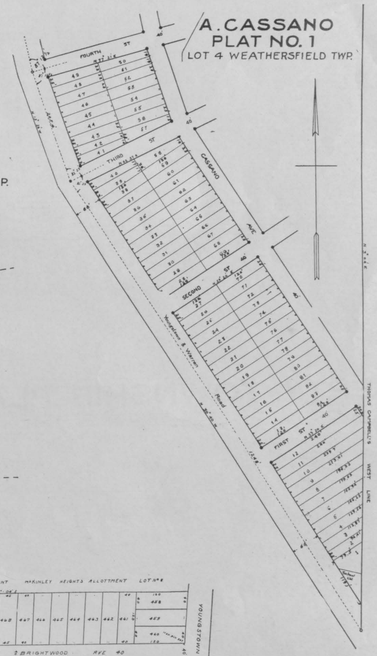

Mc DONALD LAND CO. PLAT No 2
BK-10 PG-10

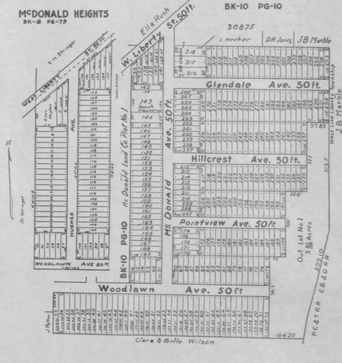

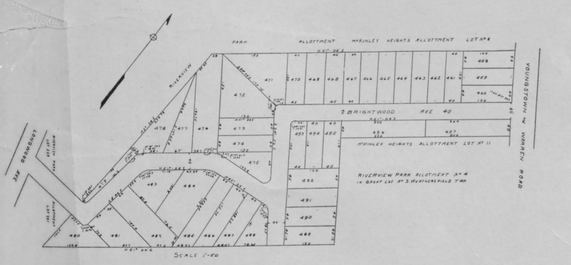

BONAIR HEIGHTS
BK-8 PG-36

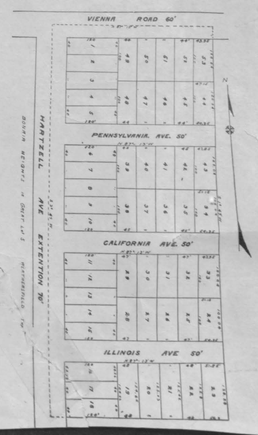

GARDEN ACRES
BK-8 PGS-46-47

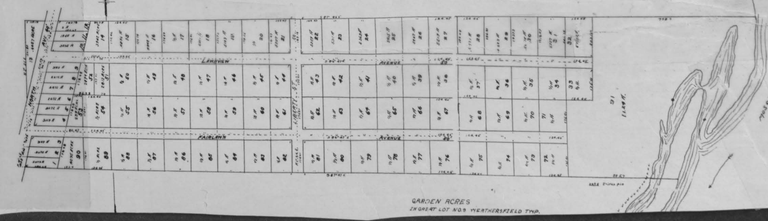

49-A

PLATE 49-B

THE McDONALD-NILES REALTY COMPANY
WEATHERFIELD TOWNSHIP TRUMBULL COUNTY
OHIO

THE CONNEAUT LAND COMPANY'S PLAT No.1
OF
PROPOSED VILLAGE OF McDONALD
SITUATED IN GREAT LOTS *13 & 2
WEATHERSFIELD TOWNSHIP

McDONALD ALLOTMENT No.1.
H. W. DAVIS, SON & COMPANY.
BOOK 10 PAGE 30
SCALE 1 IN.=400 FT

McGINNIS & W
McDONALD ALLOT
BOOK 10 P
SCALE 1 IN

Carnegie Steel Co. Allotment

Woodland Park

Florence Phillips

Glendale Park

LORDSTOWN TOWNSHIP SCALE: 2½ INCHES=1 MILE

50-A

WARREN

NEWTON

WEATHERSFIELD

JACKSON TP. MAHONING CO.

NEWTON TOWNSHIP SCALE: 2½ INCHES=1 MILE PLATE 50 - B

BRACEVILLE

PARIS TP. PORTAGE CO.

LORDSTOWN

N. NEWTON FALLS

MILTON TP. MAHONING CO

C. N. TRIBBY PLAN OF LOTS MASURY CENTER ALLOTMENT

NEWTON FALLS

BROOKFIELD TOWNSHIP SCALE: 2½ INCHES=1 MILE

51-A

PLATE 51-C

HARTFORD

VIENNA

HICKORY TP.

MERCER CO. PA.

HUBBARD

STATE LINE

PUBLIC SQUARE

GEO. BAKER'S PLAT

BROOKFIELD CENTER

SIMON PERKINS

STATE ROAD

SCALE 1 IN. = 400 FT.

LOT 85 BROOKFIELD

LOT 84 BROOKFIELD

SCALE 1 IN. = 16 CH.

SE CORNER BROOKFIELD

SUPERIOR ST

1" = 400'

WALNUT HILL or BELL'S PLAT

1" = 200'

CHERRY ST

SUMMIT ST

6 CHAINS PER IN

OTIS COAL CO PLAT LOT 86

LINCOLN AVE

1" = 200 FT.

TAYLOR PLAT

1" = 16 CH.

LOTS 86 87 BROOKFIELD

VIENNA TOWNSHIP SCALE: 2½ INCHES=1 MILE

52-A

FOWLER

HOWLAND

BROOKFIELD

LIBERTY

VIENNA SPECIAL SCHOOL DIST.

HOWLAND TOWNSHIP SCALE: 2½ INCHES=1 MILE PLATE 52

BAZETTA

WARREN

VIENNA

WOODLAND

WEATHERSFIELD

VIENNA CENTER

SCALE 1"=10CH.

LOT 31 HOWLAND TWP

LOT 47 HOWLAND TWP

SCALE 5 & 4 CHAINS

ALL OF LOT Nº 8 & PART OF LOTS Nº 1 & 3 VIENNA TWP

SCALE 1" = 400'

BRACEVILLE TOWNSHIP SCALE: 2½ INCHES=1 MILE

53-A

SOUTHINGTON

WINDHAM PORTAGE CO.

WARREN

NEWTON

WARREN TOWNSHIP SCALE: 2½ INCHES=1 MILE

PLATE 53

53-B

CHAMPION

BRACEVILLE

LOTS 1-2-3-4-8-9-10-11-15-16-17-18

CHAMPION

WARREN CITY

LOTS 5-6-7-12-13-14-19-26

HOWLAND

LORDSTOWN

LOTS 22-23-24-25-29-30-31-32-36-37-38-39

WARREN CITY

LORDSTOWN

LOTS 33-34-35-40-41-42

ALANX AND RACEVILLE CENTER

LOTS 8,13&18 BRACEVILLE TWP.
SCALE 15 CH = 1 IN.

WARREN CITY
SCALE: 1 INCH=300 FEET

PLATE 55

PLATE 54 (INDEX) INSIDE BACK COVER

EXCEPT PL

S.I. PONTIUS

B. GILLILAND 49.55 A.

MILLS & ESTABROOK 31.45 A

MILLS & ESTABROOK 45.00 A

B. GILLILAND 1.64 A

10 — 14

13.3 A

MAPLE DRIVE 50'

FAIRVIEW FARMS

GEO. & C.E. DEVOE

NORTHFIELD AVE.

LEXINGTON AVE. 50'

G. WORLEY 10 A

W.J. MASTERS 2.5 A.

MABEL J. MILLS 6A.

A.L. CLEMENS 17A

S.E. BARB 7A

PARKMAN

G. WORLEY ETAL 3.95 A

J.E. DYL 3.56 A

A.L. CLEMENS 12.64 A

C. GROVE 6A

A. NISLOCK ETAL 13.19 A

G.F. DUNN ETAL 21 A.

H.B. & ELENIZA STEWART 8A

W.R. MAHANY 1A

W.J. SNYDER 2.5 A

WM. COALE 10 A.

J.W. SLATER

MAHANY 3.80 A.

W.V. DOTY 7.20 A.

CASTLE

W.G. HORN 2.10

CORPORATION LINE

W.O. KINCAID 10.55 A.

A.E. CHINNOCK 7.50 A.

C. CHINNOCK 7.75 A.

4A

JANE McMAHON 7.50 A.

O.L. 55

PACKARD PARK

O.L. 56 THOS KINSMAN 5.76

W.D. PACKARD

O.L. 57 1.45

O.L. 58

JAS. WHITFORD & Wm. DOUBLE 15.80

W.B. MORAN 4.A.

GALLY AVE.

STRUBLE 4th Add.

RIVERVIEW AVE.

RIDGE ST.

STRUBLE

O.L. 60 E.F. MOULTON 10.80

O.L. 61 5.00

O.L. 62 ANNA B. WATSON 5.16

O.L. 63 F&J FASNACHT 5.84

O.L. 65 JAS. WHITEFORD 7.70

O.L. 66 3.33

O.L. 68 THE SHARL ELEC. CO

O.L. 70

NORTH TOD

KINSMAN

ROOSEVELT

DICKEY

GARDEN

STAR ALLOTMENT
BK - 10 - PG 4
SITUATED IN LOT 24 WARREN TWP.
SCALE IN. = 100 FT.

EDGELAWN SUBDIVISION
BK - 8 PG - 86 - 87
SITUATED IN LOTS 34 & 35 WARREN TWP.
SCALE 1 INCH = 400 FT.

BANES SUBDIVISION
(SITUATED IN LOTS 34 & 35 WARREN TWP.)
BK-9 PG-2

EDGELAWN

MILLER

BANE

STREET.

HIGHLAND AVE.

KNOLLWDVIEW HTS

WARREN CITY

SCALE: 1 INCH=300 FEET

PLATE 56

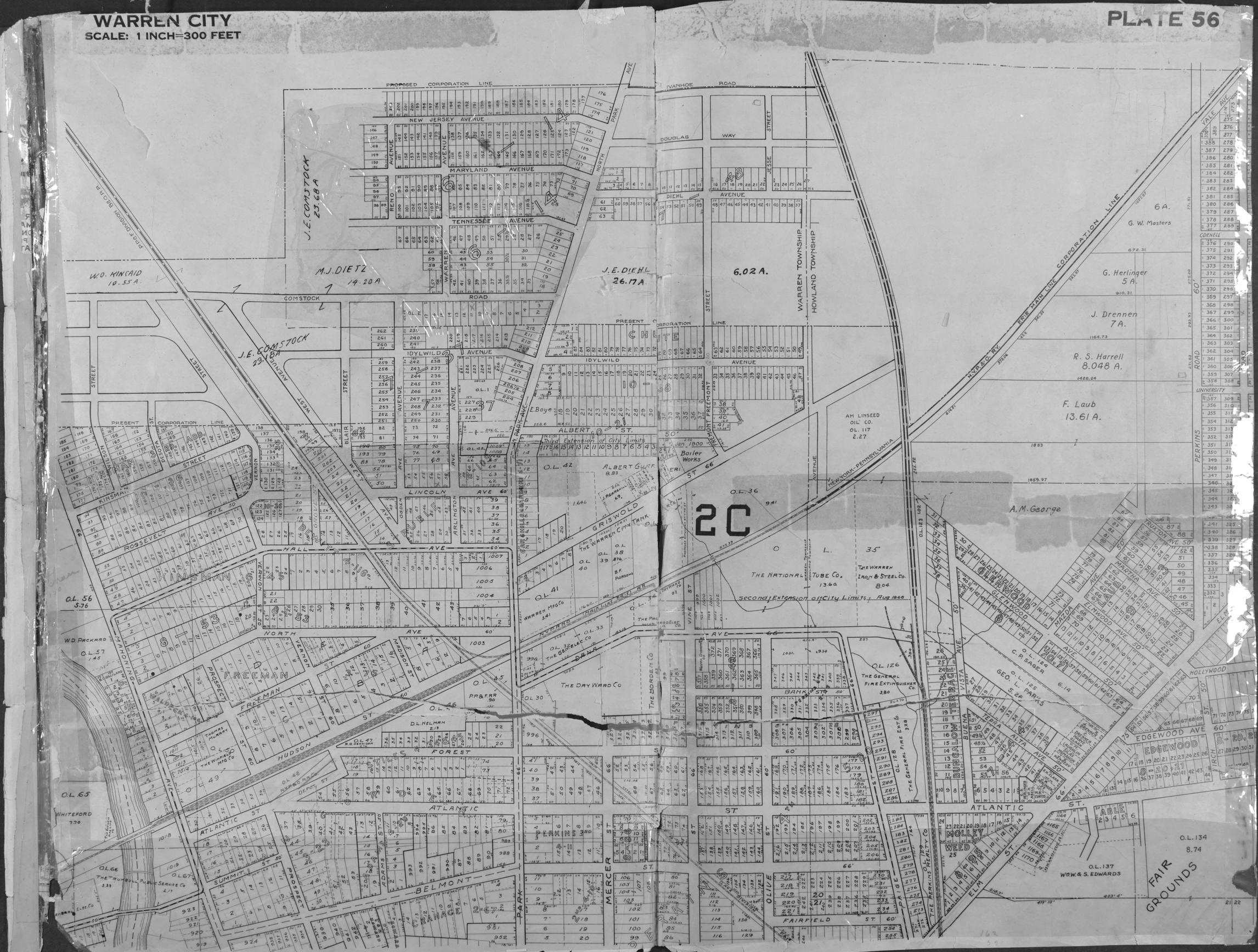

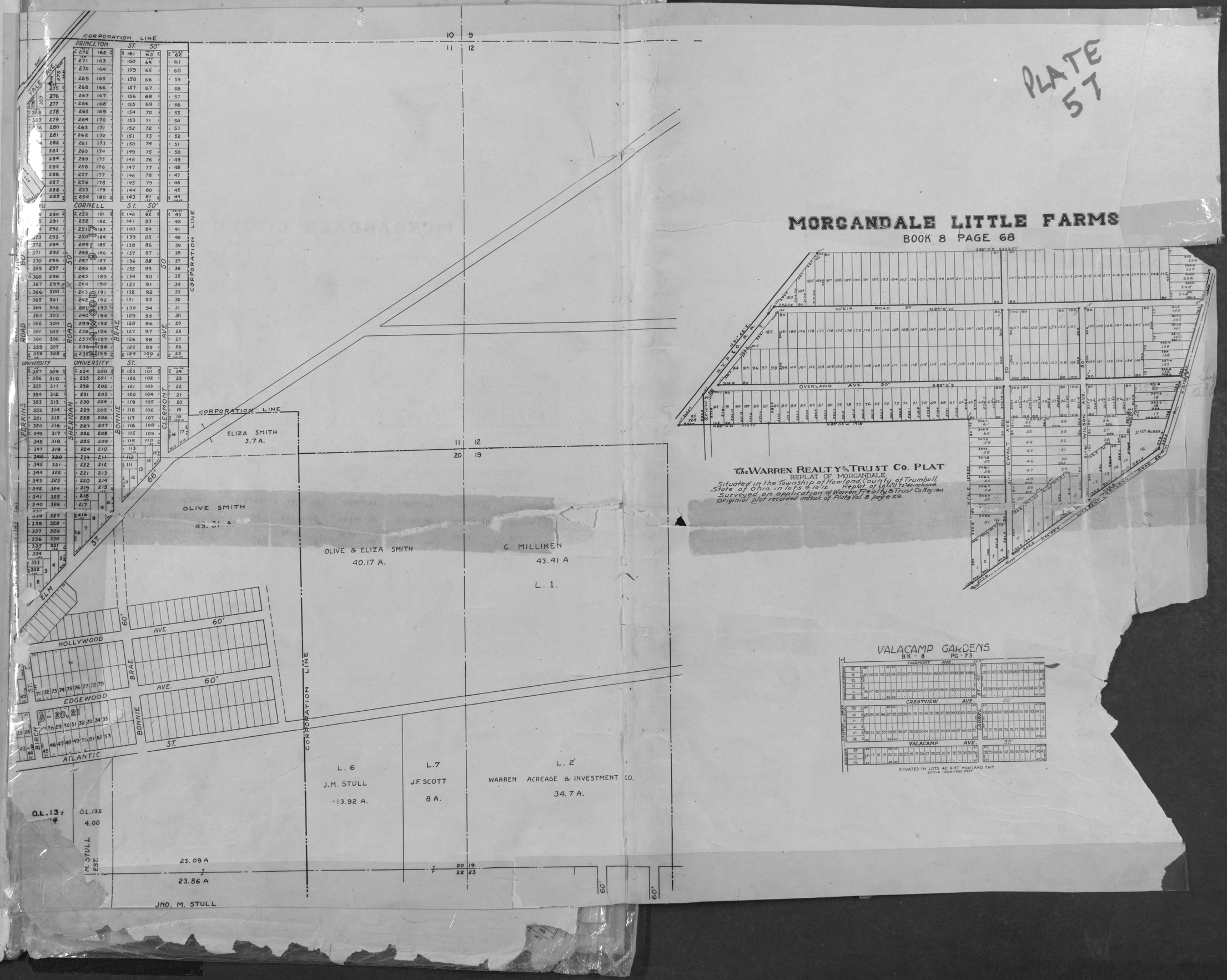
PLATE 57
MORGANDALE LITTLE FARMS
BOOK 8 PAGE 68
The WARREN REALTY & TRUST Co. PLAT
REPLAT OF MORGANDALE
Situated in the Township of Howland, County of Trumbull, State of Ohio, in lots 9-10-12 Replat of Lots 11 to 40 inclusive.
Surveyed on application of Warren Realty & Trust Co. May 1915
Original plat recorded in Book of Plats Vol. 8 page 29.
VALACAMP GARDENS
BK - 8 PG - 73
SITUATED IN LOTS 40 & 47 HOWLAND TWP.
SCALE 1 INCH = 400 FEET
CORPORATION LINE
PRINCETON ST. 50'
CORNELL ST. 50'
UNIVERSITY ST.
YALE AVE.
PERKINS ROAD
SHERIDAN ROAD
BONNIE BRAE
CLERMONT AVE
ELM ST.
HOLLYWOOD AVE 60'
EDGEWOOD AVE. 60'
ATLANTIC ST.
BIRCH ST.
ELIZA SMITH 3.7 A.
OLIVE SMITH 43.31 A.
OLIVE & ELIZA SMITH 40.17 A.
C. MILLIKEN 43.41 A
L. 1.
L. 6 J.M. STULL 13.92 A.
L. 7 J.F. SCOTT 8 A.
L. 2 WARREN ACREAGE & INVESTMENT CO. 34.7 A.
O.L. 13
O.L. 135 4.00
M. STULL EST.
23.09 A
23.86 A
JNO. M. STULL
WEIR ROAD 50
OVERLAND AVE. 50'
EWALT AVE
WILSON AVE.
N.Y.P. & O. R.R.
WARREN-LORDAN ROAD

WARREN CITY
SCALE: 1 INCH=300 FEET

PLATE 58

M. STULL EST.
JOHN
23.09 A
23.86 A
JNO. M. STULL
46.95 A.
O.L.139
1.65
O.L.13
5.347
L. 1
13.94 A.
L. 2
7A.
CORPORATION LINE
33.65'±
WARREN ACREAGE & INVESTMENT CO.
L.2
46.96 A.
L.1
65.2 A.
WOODLAND AVE. 60'
WARREN REALTY & TRUST CO.
METCALF
11.5 A.
T. WALSH & F. COTTER
32.91 A
L. 1
JENNIE
L. 8
MARY INGERSOLL
L.9 1.0 A.
1.5 A
R. H. WILKINSON
4.58 A
C. E. CAREY 3.308 A.
S. C. IDDINGS 306 A.
COUNTRY CLUB
EAST MARKET STREET 100'
HIGH ST. 50'
LOWELL AVE. 60'
NORTH LAIRD AVE. 60'
BONNIE BRAE 60'
BOULEVARD 70'
HIGHLAND AVE 50'
ROSELAWN AVE 50'
OAK KNOLL DRIVE 50'
FLORENCEDALE AVE 50'
LEAH AVE 50'
WARREN CITY HOSPITAL
CHILDRENS HOME GROUNDS
GRANT ST. 50'
EAST SOUTH ST 60'
SOUTH LAIRD AVE 70'
ROAD
BELLE AVE 50'
CRESSON
WM. RITEZEL
O.L. 146
HOMEWOOD AVE. 50'
KENILWORTH AVE 50'
WOODBINE WAY 50'
RIDGE AVE 50'
GRAND VIEW AVE 50'
STERLING
LOCUST
YOUNGSTOWN AVE 60'
POND
G. B. HALL
W. M. COX
L. A.
S. 17 A.
L. 000
BOULEVARDE
BELVEDERE 70'
L. 14 GEO
ADELAIDE
MERLE AVE
CROSBY
ADA
YALE AVE 50'
GARDEN
SOUTH STREET 60'
CATALPA
PLACE 50'
PLACE 60'
SCHOOL
RESERVED FOR SCHOOL
THE BOULEVARD 80'
CENTRAL PARKWAY 60'
TRUMBULL PARKWAY 80'
MEADOWBROOK WAY 60'
EASTLAND WAY 60'
EASTLAND ACREAGE & INVESTMENT CO
9.53 A.
4232
CORPORATION LINE
5.85'
470'
150'
8
81
10
24
2
4
3
1
9
15
19
923.28

SCALE 1 INCH=300 FEET

PLA

1A

2B

4A

4B

Oakwood

Cemetery

FAIR GROUNDS

MAHONING RIVER

BELMONT

WASHINGTON AVE

FAIRFIELD ST

WOODLAND

McKINLEY AVE

HARRISON AVE

HIGH ST

EAST MARKET ST

E. MARKET ST

SOUTH ST

E. SOUTH ST

WEST MARKET ST

BUCKEYE ST

FRANKLIN

WILLIAMS

DAWSON ST

CLINTON ST

FULTON ST

WALNUT ST

SCOTT ST

THORN ST

CHESTNUT ST

MAHONING AVE

NORTH PARK AVE

SOUTH PARK AVE

MAIN ST

PINE ST

VINE ST

ELM ST

OLIVE ST

HIGHLAND AVE

LINDEN AVE

LOGAN AVE

LENOX AVE

IDDINGS ROAD

HOWLAND AVE

CHARLES AVE

YOUNGSTOWN AVE

WILES AVE

PARSONS ADD

PARSONS A13

LETTINGS ADD

ABELL A-77

ABELL ADD

SUMMERS SUBDIV

SUMMERS SUBDIV NO 2

PERKINS 2ND ADD

PERKINS ADD

MERCER ADD

VINE ST ADD

PARK ADD

SUMMIT ADD

SUMMIT ADD NO 2

SUMMIT ADD NO 3

SUMMIT ADD NO 4

SUMMIT ADD NO 5

SUMMIT ADD NO 6

SUMMIT ADD NO 7

SUMMIT ADD NO 8

SUMMIT ADD NO 9

SUMMIT ADD NO 10

SUMMIT ADD NO 11

SUMMIT ADD NO

WATER

O.L. 63
F&J FASNACHT
584

DICKEY ST

GARDEN ST

WILSON

SUMMIT ST

STATE ST

O.L. 70
THE HOUK-T. MFG. CO.

O.L. 68
THE SENBRAL ELEC. CO

O.L. 71
W&L. COALE
7.82

STAMP

MESSER STREET

O.L. 74
F.H. & JOHN HOGATE
4.00

O.L. 73
W.L. WILLIAMS

O.L. 72
ETTA GRIMM

O.L. 79
R.S. ELLIOTT
1.24

MASON ST

McMYLER AVE 50'

BALDWIN

O.L. 82
R. GIBSON
1.86

3A

TAYLOR ST 60'

HUNTER ST

WARD AVE 60'

STILES ST

SUMMER

HAYMARKER

PARKMAN ST

BUCKEYE ST

NORTH TOD AVE

WEST MARKET ST

FRONT ST

UNION ST

SWALLOW ST 60'

OAK ST

PEARL ST 50'

O.L. 89
J.C. WILLIAMS

O.L. 86
THE PEERLESS ELEC. CO

O.L. 87
THE WARREN ELEC. & SPECIALTY CO

PEERLESS ELE. CO.

PEERLESS AVE.

CHOCTAW AVE.

PAWNEE AVE.

VIOLA AVE.

M. LOGAN 8.1 A.

WARREN BRICK & TILE CO. 11.86 A.

PEERLESS ELEC. CO 1.75

AUSTIN AVE.

QUINBY AVE

SOUTH TOD AVE

LEWIS

DELAWARE

VERMONT

OREGON

IOWA

PENN

OHIO

YORK

DICKEY

AUSTIN AVE.

HAYMARKER

PARKMAN

MULBERRY

CHERRY

FORD

LOUIS VOIT 10A

W. PENDLETON

CORPORATION

N.Y.P. & O. ERIE MAIN LINE

8.10 A.
CHAS. LOVELESS
C.L. WOOD

W MARKET STREET

MAHONING DIV. ERIE R.R.

164 A. in All

N.Y.P. & O. MAHONING DIV.

P.&W. R.R.

C.A.&M.V. ELECTRIC RAILROAD 3.288A.

WM. LOVELESS
121.20 A.

STONE.

A. READY 20A.

J. FOULK 30A.

ESTHER MC. INTOSH
40.1 A.

26

33

27

34

760'

476

413

1111

851

818

1020

510

598

387

1051

334

172

209

1198.5

1936

1750.00

1917

First Extension of Village Limits

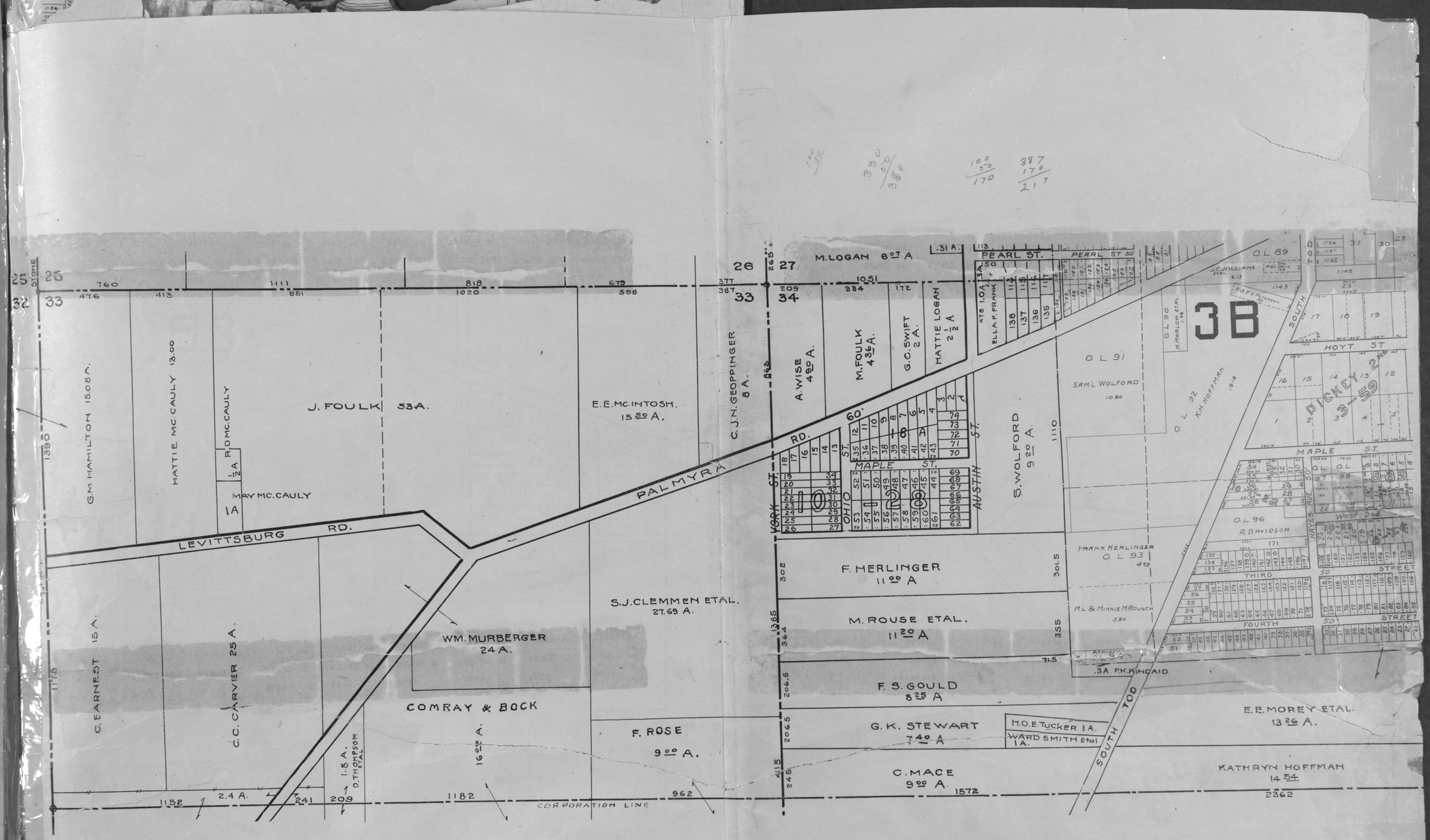

M. LOGAN 8.07 A
PEARL ST.
PEARL ST 50'
ELLA F. FRANK
J. FOULK 53 A.
E. E. MC. INTOSH. 15.50 A.
C. J. N. GEOPPINGER 8 A.
A. WISE 4.90 A.
M. FOULK 4.36 A.
G. C. SWIFT 2 A.
HATTIE LOGAN 2 1/2 A
G. M. HAMILTON 15.08 A.
HATTIE MC. CAULY 13.00
R. D. MC. CAULY
MAY MC. CAULY
LEVITTSBURG RD.
PALMYRA RD.
YORK ST.
OHIO ST.
MAPLE ST.
AUSTIN ST.
S. WOLFORD 9.20 A.
O. L. 91
SAM'L WOLFORD
O. L. 92
K. H. HOFFMAN
O. L. 89
J. C. WILLIAMS
3B
DICKEY 2nd 3-59
SOUTH TOD
HOYT ST
MAPLE ST
O. L. 96
A. DAVIDSON
HAYES AVE.
West 2nd
THIRD
FOURTH
STREET
FRANK HERLINGER O. L. 93
M. L. & MINNIE M. ROUSCH
F. HERLINGER 11.00 A
M. ROUSE ETAL. 11.20 A
S. J. CLEMMEN ETAL. 27.69 A.
WM. MURBERGER 24 A.
COMRAY & BOCK
F. ROSE 9.00 A.
F. S. GOULD 8.25 A
G. K. STEWART 7.40 A
H. O. E. TUCKER 1 A.
WARD SMITH Etal 1 A.
C. MACE 9.00 A.
E. E. MOREY ETAL. 13.26 A.
KATHRYN HOFFMAN 14.54
C. EARNEST 15 A.
C. C. CARVER 25 A.
1.8 A. D. THOMPSON ETAL
16.00 A.
2.4 A.
CORPORATION LINE



Oakwood
Cemetery
O.L. 159
O.L. 160
E.L. WARNER
O.L. 163
TOWNS CEMETERY
O.L. 164
CATOLIC CEMETERY
O.L. 27
CITY OF WARREN
WILLARD A HOLT
O.L. 109
LANE A-124 & 3-78
HART 4-9
HOYT ST
MAPLE ST
SECOND ST
THIRD ST
FIRST ST
SPRING GARDEN ST
WOOD ST
MAIN ST
SOUTH
PINE ST
TRUMBULL AVE
CEDAR ST
HAYDEN ST
CITY SANITARY PARK
8.5 A.
STEEL ST
CANAL ST
O.L. 110
O.L. 106
O.L. 107
O.L. 105
B. LANE
O.L. 112
B.F. LANE
THE TRUMBULL STEEL CO.
L.23
THE BUCKEYE PIPE LINE CO.
L.32
L.33
CITY OF WARREN
BOARD OF HEALTH
L.66 THOMAS LAND CO.
WESTERN RESERVE
CORPORATION
CHICAGO-NEW CAR ROOFING CO
HELTZELL STEEL FORM & IRON CO
W.C. PENDLETON
LYMAN MFG. CO
E.E. MOREY ETAL
13.26 A.
KATHRYN HOFFMAN
14.54
P.J. LIBERS
5.60 A
HIGHLAND
B.F. LANE.
20.00 A
M. CRAFT
18.00 A
GEO FOREST
3.64 A
L. FARHNAM
1.9 A
J. SNYDER
3.5 A
2.00 A
M. CRAFT
1533
TRUMBULL STEEL CO.
18.1 A.
CORPORATION LINE
THE BRIER HILL STEEL CO
THE TRUMBULL STEEL CO.
Blooming Mills

W REN CITY 62

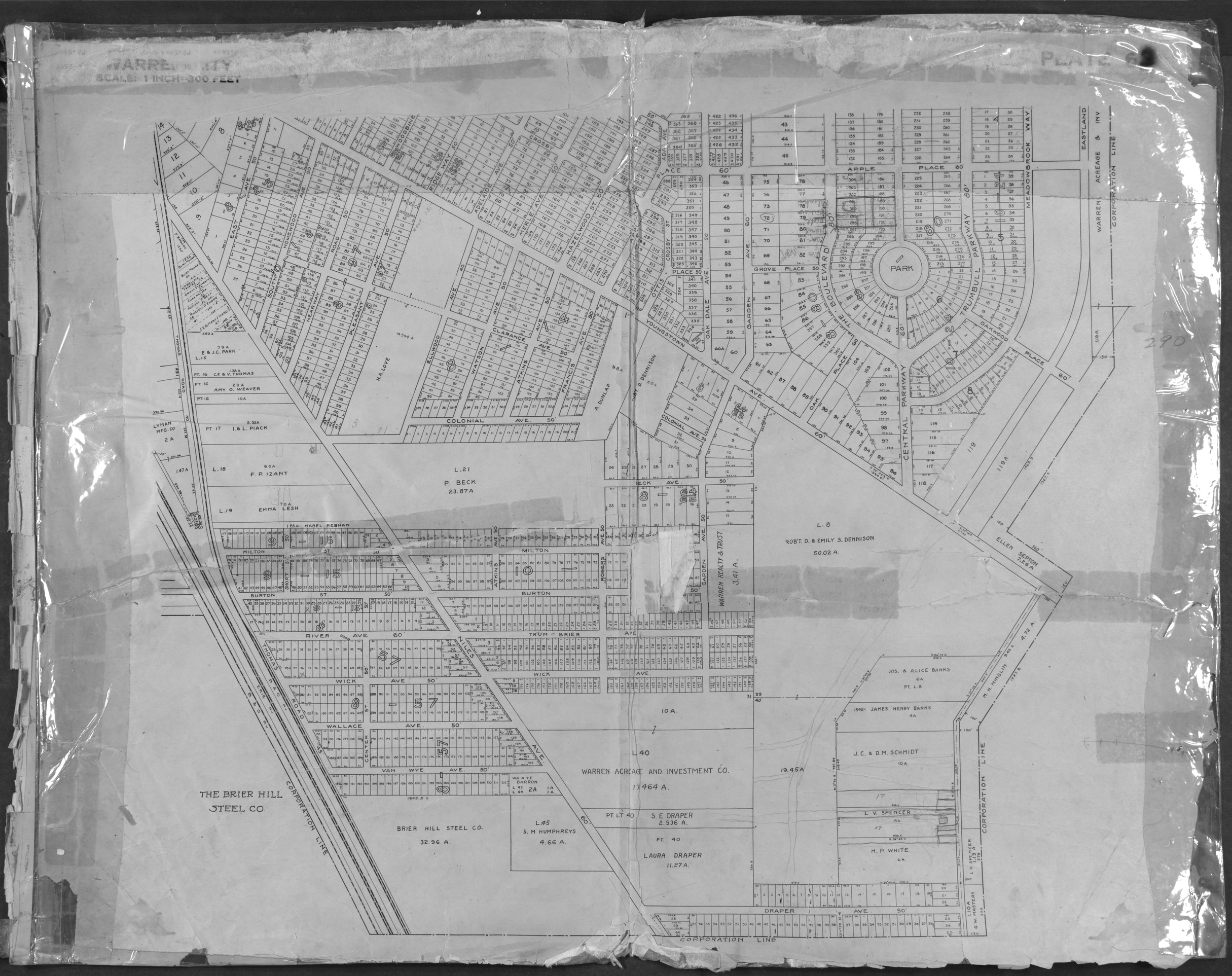
WARREN CITY
SCALE: 1 INCH=300 FEET
PLATE 6
PARK
THE BOULEVARD
TRUMBULL PARKWAY
CENTRAL PARKWAY
MEADOWBROOK WAY
EASTLAND
WARREN ACREAGE & INV
CORPORATION LINE
APPLE PLACE 60'
GROVE PLACE 50'
OAKWOOD PLACE 60'
OAK PLACE 60'
OAK DALE AVE.
GARDEN AVE. 60'
YOUNGSTOWN
CROSBY ST.
ADELAIDE AVE.
MERLE AVE.
HAZELWOOD ST. 60'
RIDGE WAY 50'
WOODBINE
EAST AVE. 50'
HOMEWOOD AVE. 50'
SOUTH ROAD 50'
NEARWAY
PLEASANT AVE. 50'
ELLWOOD AVE. 50'
WATSON AVE. 50'
CLARANCE AVE. 50'
ATKINS AVE. 50'
FRANCIS AVE. 50'
COLONIAL AVE. 50'
H.A. LOVE
A. DUNLAP
ROB'T. D. DENNISON
E & J.C. PARK
L.15
PT. 16 C.F. & V. THOMAS
PT. 16 AMY O. WEAVER
PT. 16 1.0A
PT 17 I. & L. PIACK
LYMAN MFG. CO
2 A
L.18 F. P. IZANT
L.19 EMMA LESH
L.21 P. BECK 23.87 A.
BECK AVE. 50'
L. 8 ROB'T. D. & EMILY S. DENNISON 50.02 A.
ELLEN SEPTON 7.26 A
MILTON ST. 50'
BURTON ST. 50'
RIVER AVE 60'
TRUM - BRIER AVE
WICK AVE. 50'
WALLACE AVE. 50'
VAN WYE AVE. 50'
THOMAS ROAD
CENTER ST.
NILES AVE.
ROGERS AVE. 50'
GARDEN AVE. 50'
WARREN REALTY & TRUST 3.41 A.
10 A.
L. 40 WARREN ACREAGE AND INVESTMENT CO. 17.464 A.
19.45 A
JOS. & ALICE BANKS 6A PT. L.8
JAMES HENRY BANKS 4A
J.C. & D.M. SCHMIDT 10 A
L. V. SPENCER 4A
H. P. WHITE 6A
M. H. MINGLIN 4.72 A.
L. V. SPENCER 1.13 A
1.10A G. W. MASTERS
DRAPER AVE. 50'
THE BRIER HILL STEEL CO.
BRIER HILL STEEL CO. 32.96 A.
L.45 S. M HUMPHREYS 4.66 A.
PT. LT 40 S. E DRAPER 2.536 A.
PT. 40 LAURA DRAPER 11.27 A.
CORPORATION LINE
290

PLATE 54

STREET AND INDUSTRIAL MAP OF WARREN OHIO.

1917

PLATE 56

PLATE 55

PLATE 57

PLATE 60

PLATE 59

PLATE 58

PLATE 61

PLATE 62

PLATE 63

LIBERTY STEEL CO.

FIRST WARD

SECOND WARD

THIRD WARD

FOURTH WARD

PACKARD PARK

MAHONING RIVER

1917 CORPORATION LINE